Riparian Lands, Watercourses and Wetlands Map

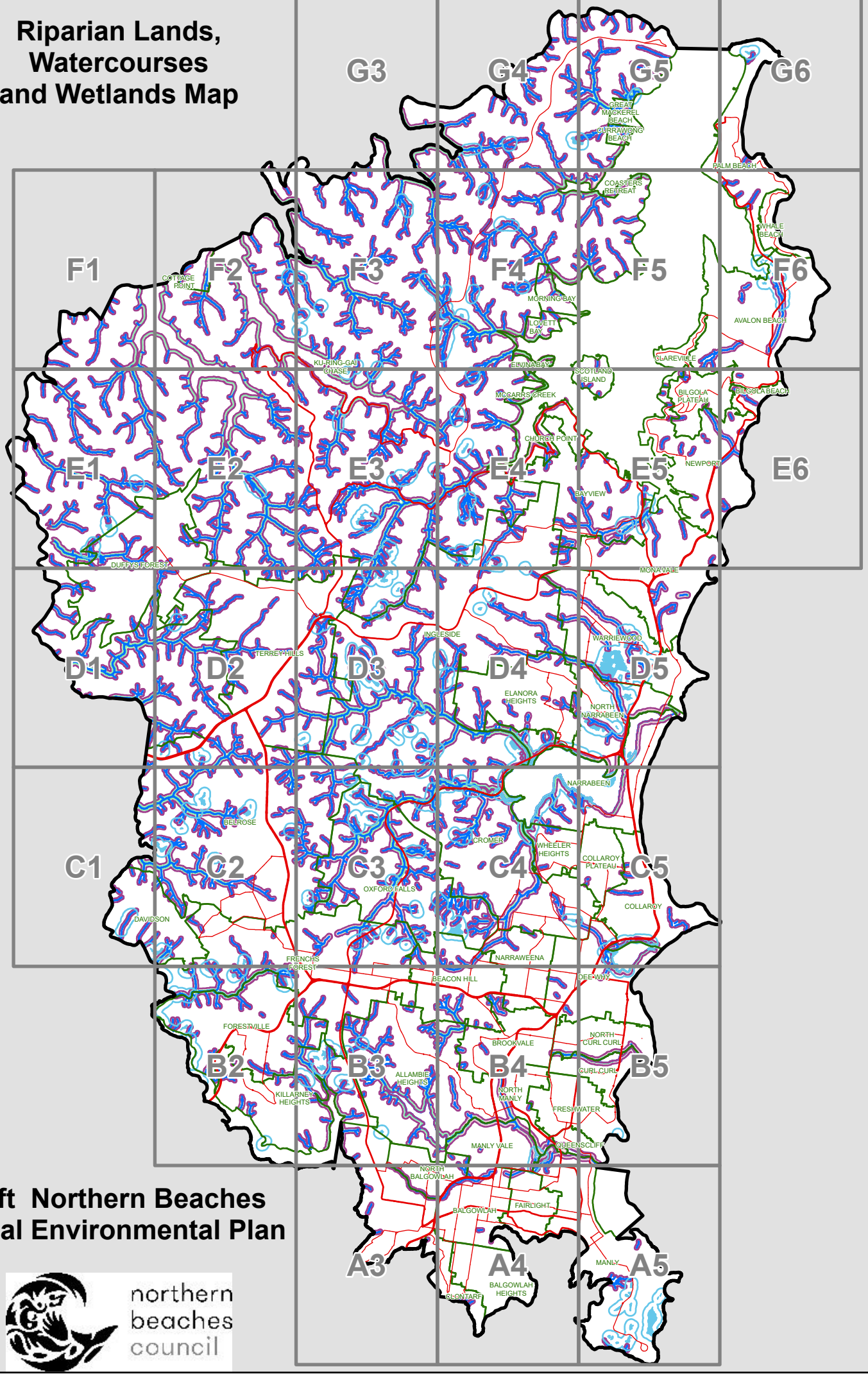

Draft Northern Beaches Local Environmental Plan

northern beaches council

Legend

- LGA Boundary
- Suburbs
- ArterialRoad
- DistributorRoad
- Cadastral Boundary

Current Legend

Manly Wetlands Map

- Wetland

Manly Watercourse Map

- Watercourse

Proposed Legend

Riparian Lands Watercourses and Wetlands Map

- Watercourse
- Wetlands
- Wetlands Buffer
- Category 1 Riparian Land
- Category 2 Riparian Land
- Riparian Buffer

Current Wetland & Watercourse Map

Grid: A3 Page 1 of 33

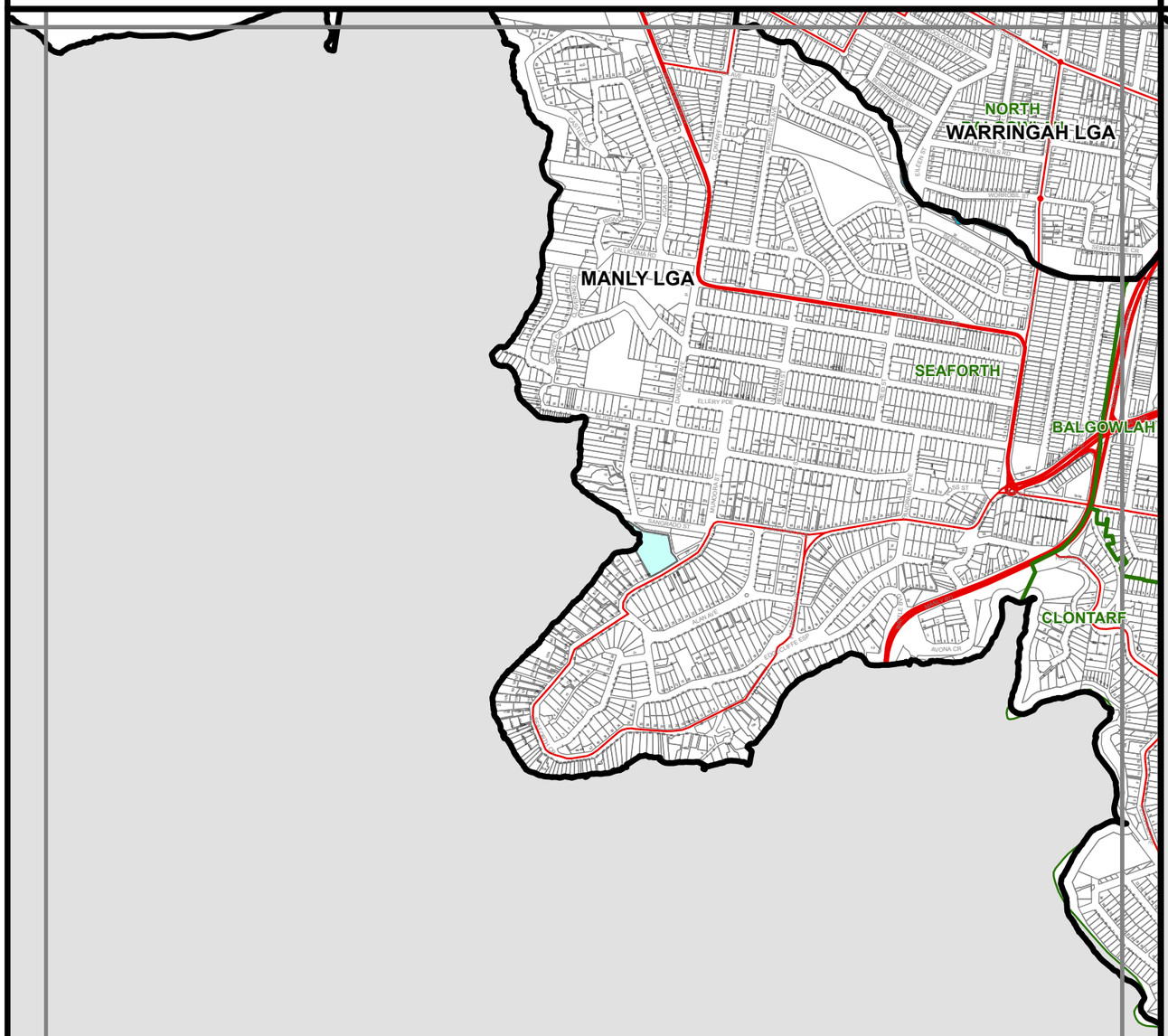

Proposed Riparian Lands Watercourses and Wetlands Map

Grid: A3 Page 1 of 33

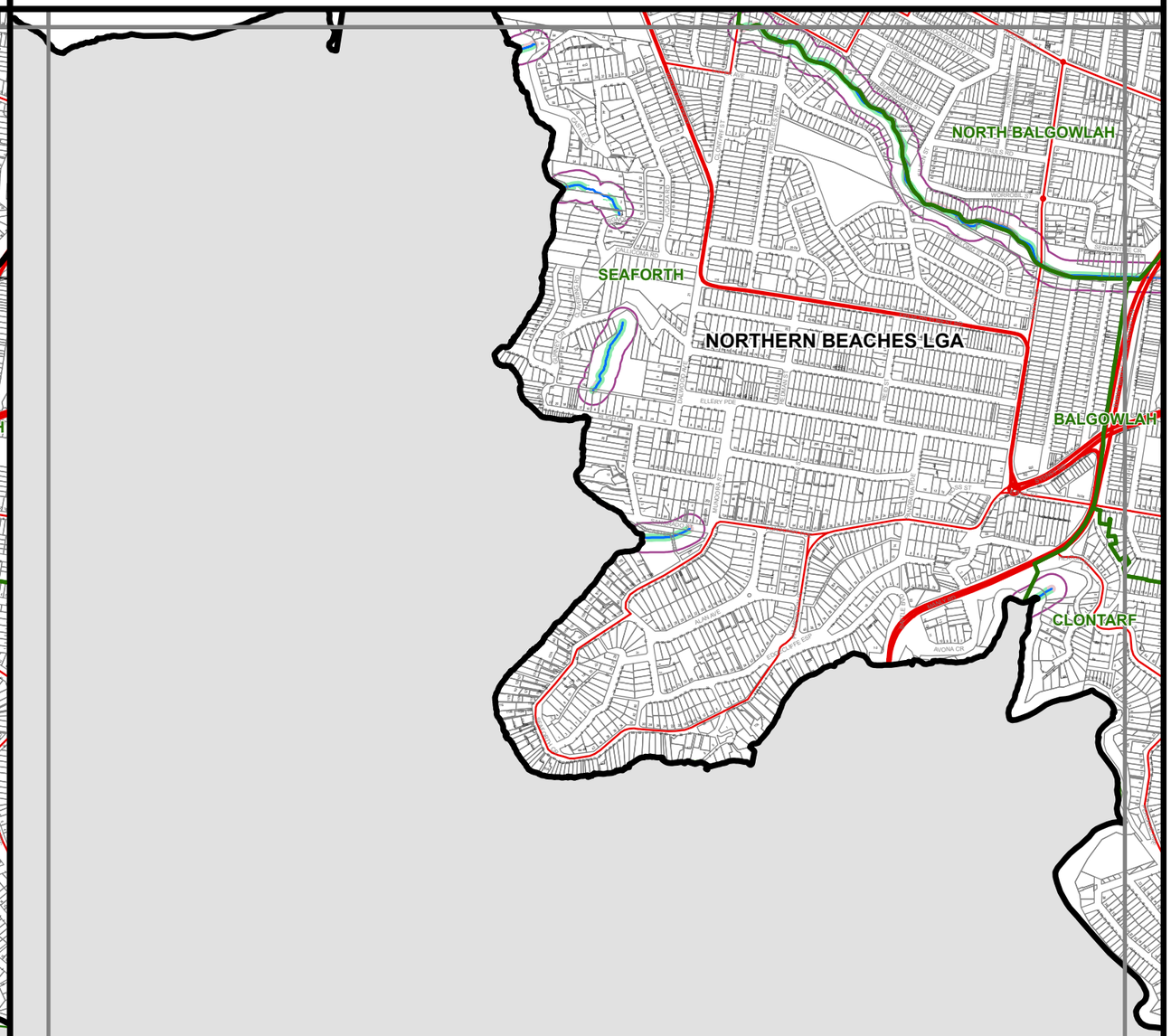

Current Wetland & Watercourse Map

Grid: A4 Page 2 of 33

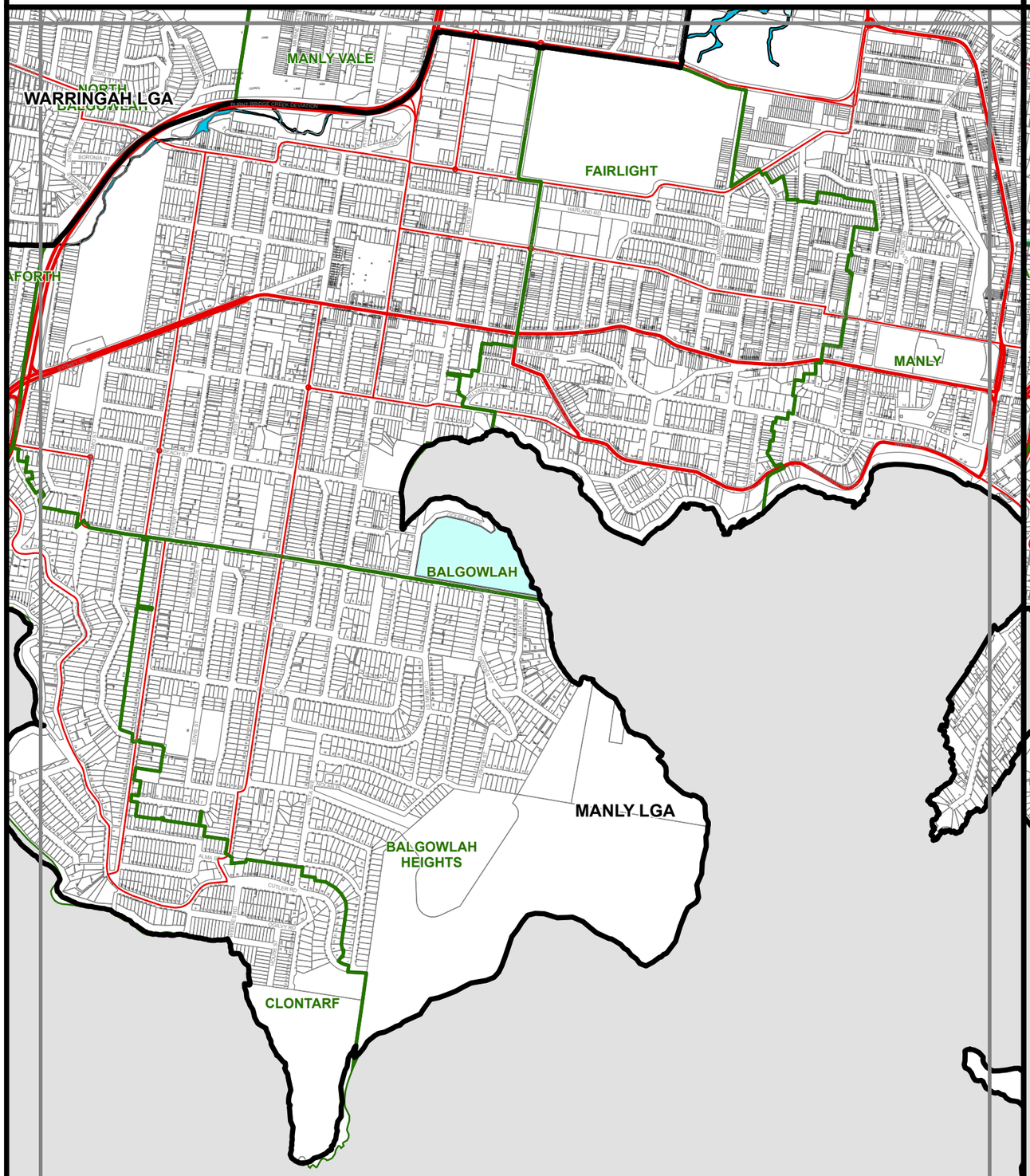

Proposed Riparian Lands Watercourses and Wetlands Map

Grid: A4 Page 2 of 33

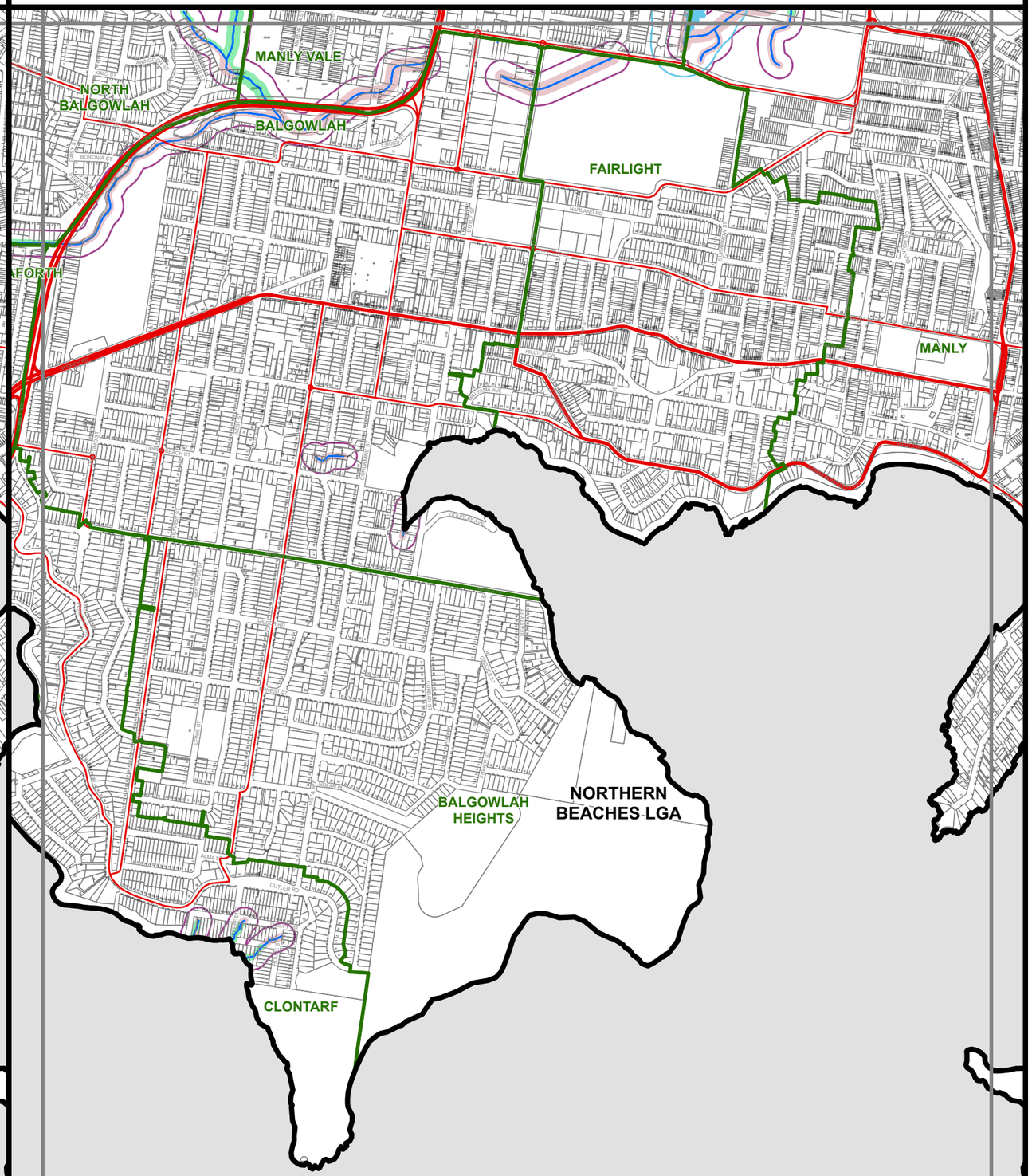

Current Wetland & Watercourse Map

Grid: A5 Page 3 of 33

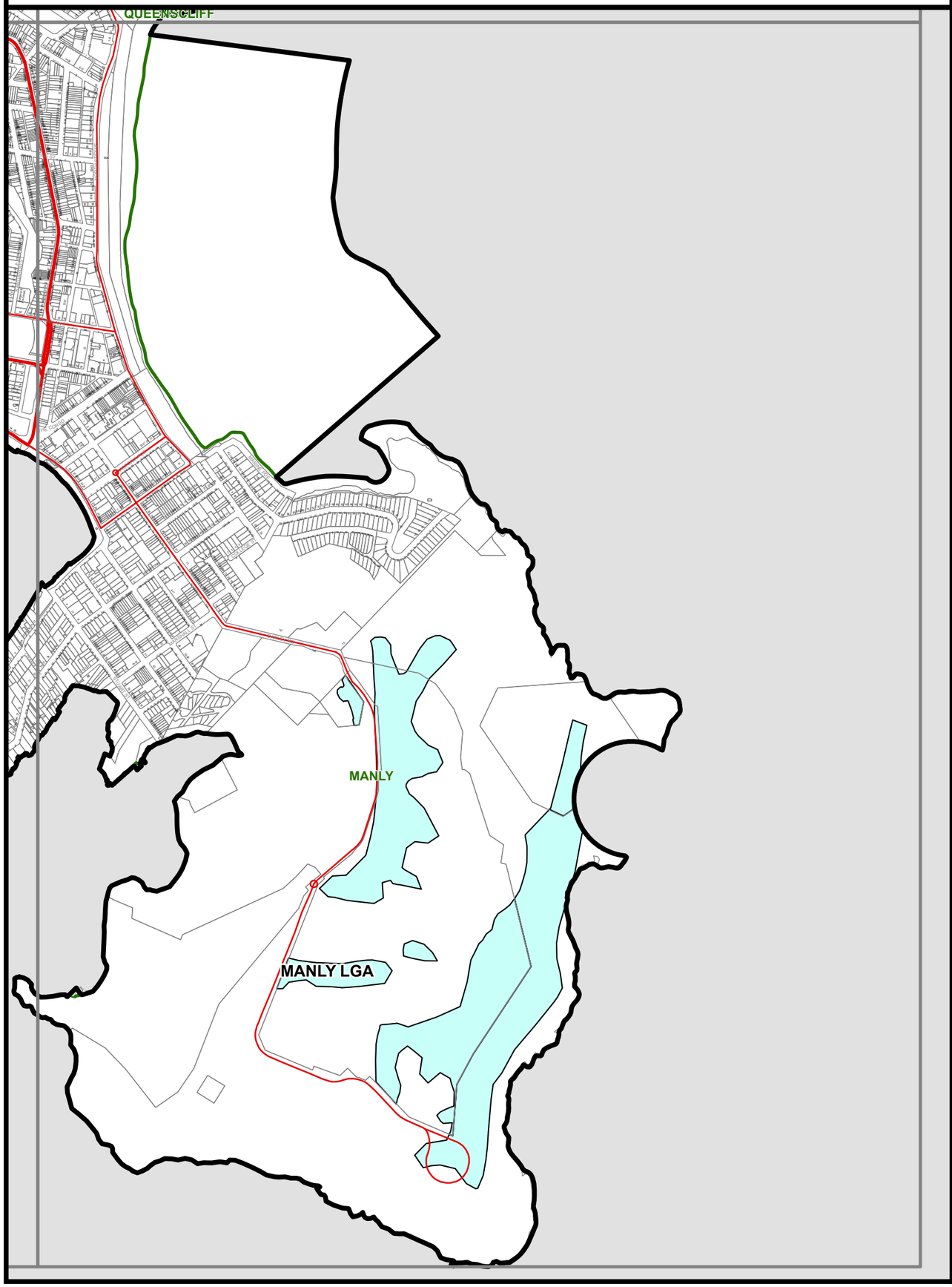

Proposed Riparian Lands Watercourses and Wetlands Map

Grid: A5 Page 3 of 33

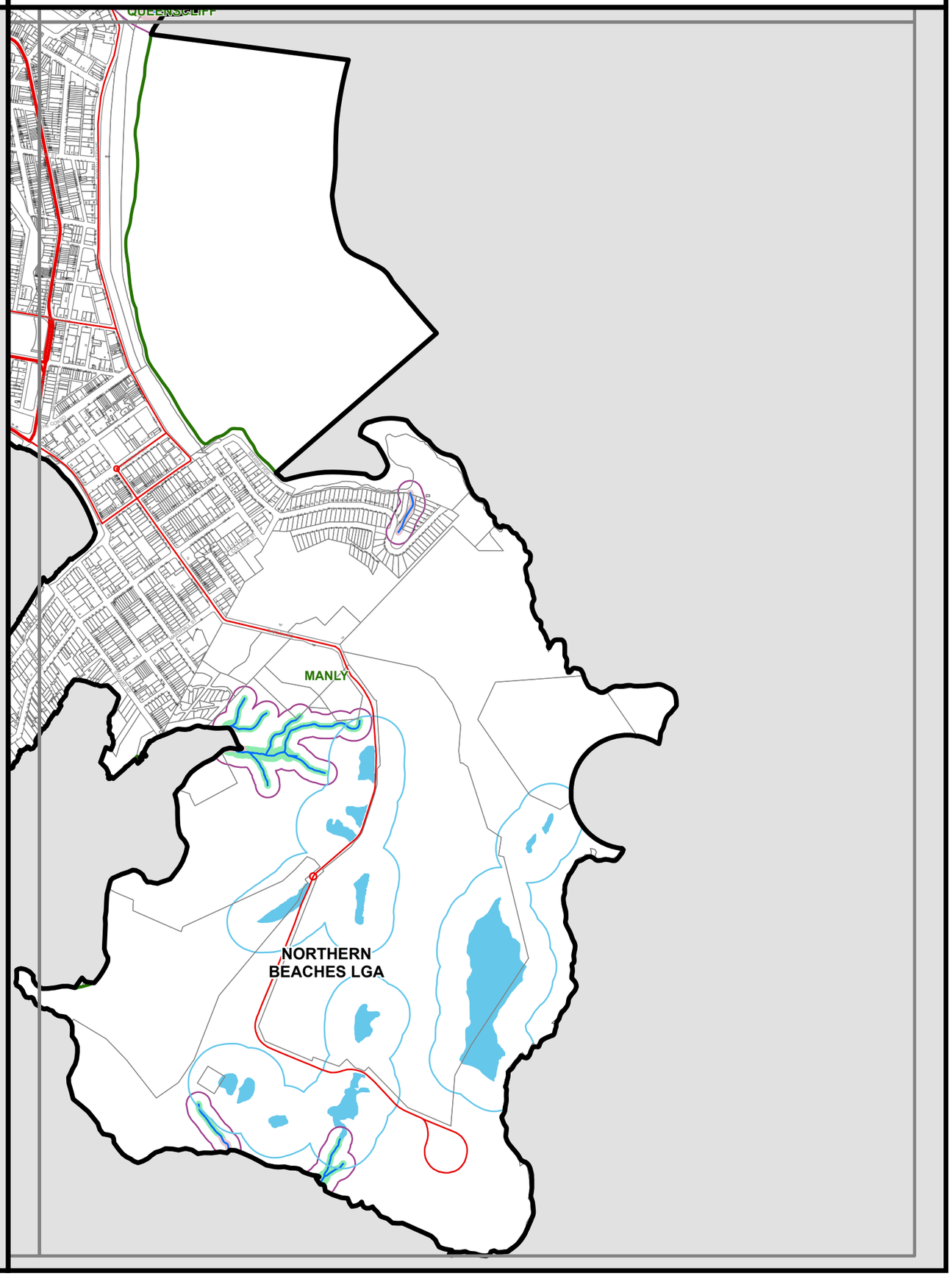

Current Wetland & Watercourse Map

Grid: B2 Page 4 of 33

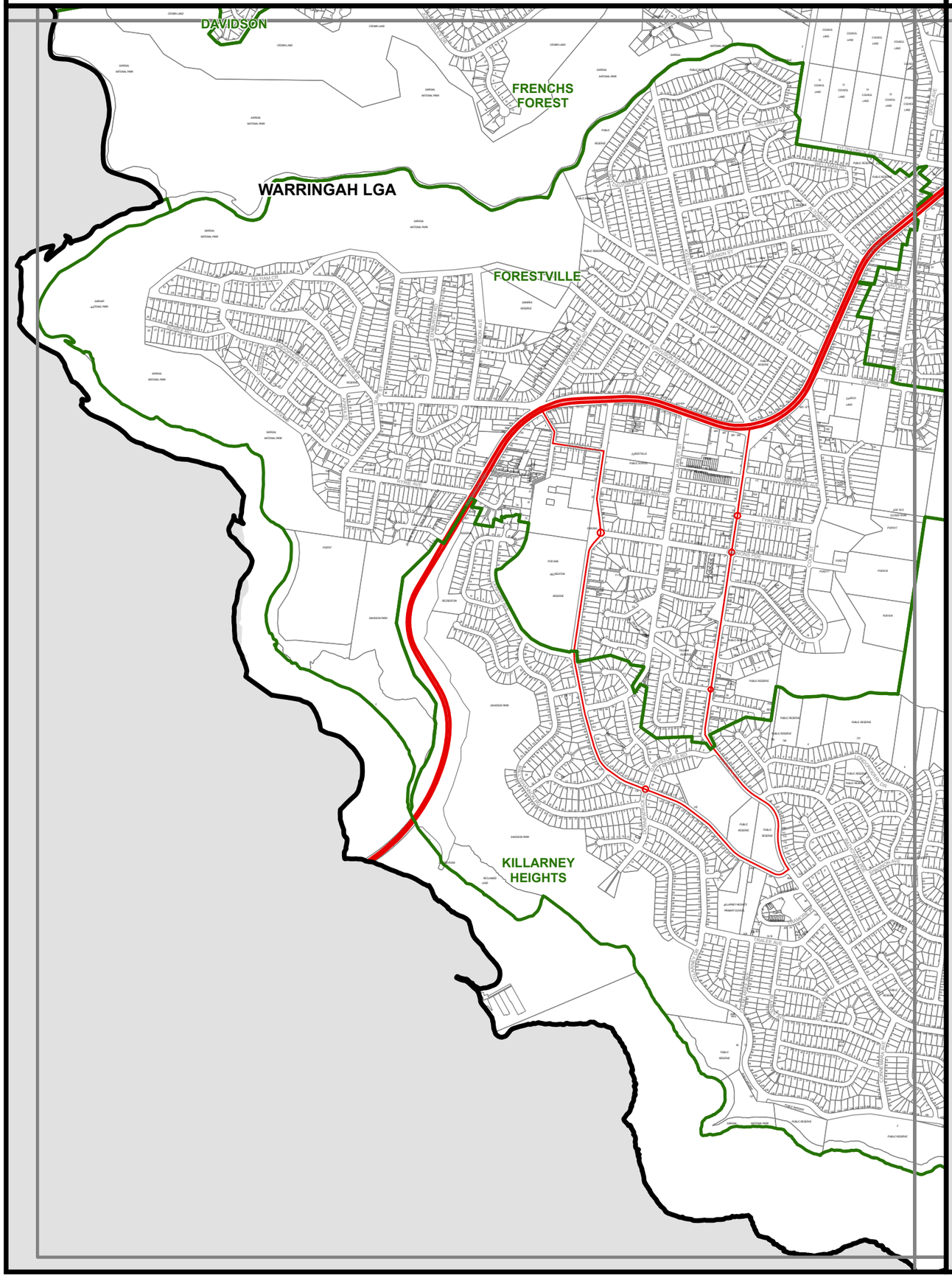

Proposed Riparian Lands Watercourses and Wetlands Map

Grid: B2 Page 4 of 33

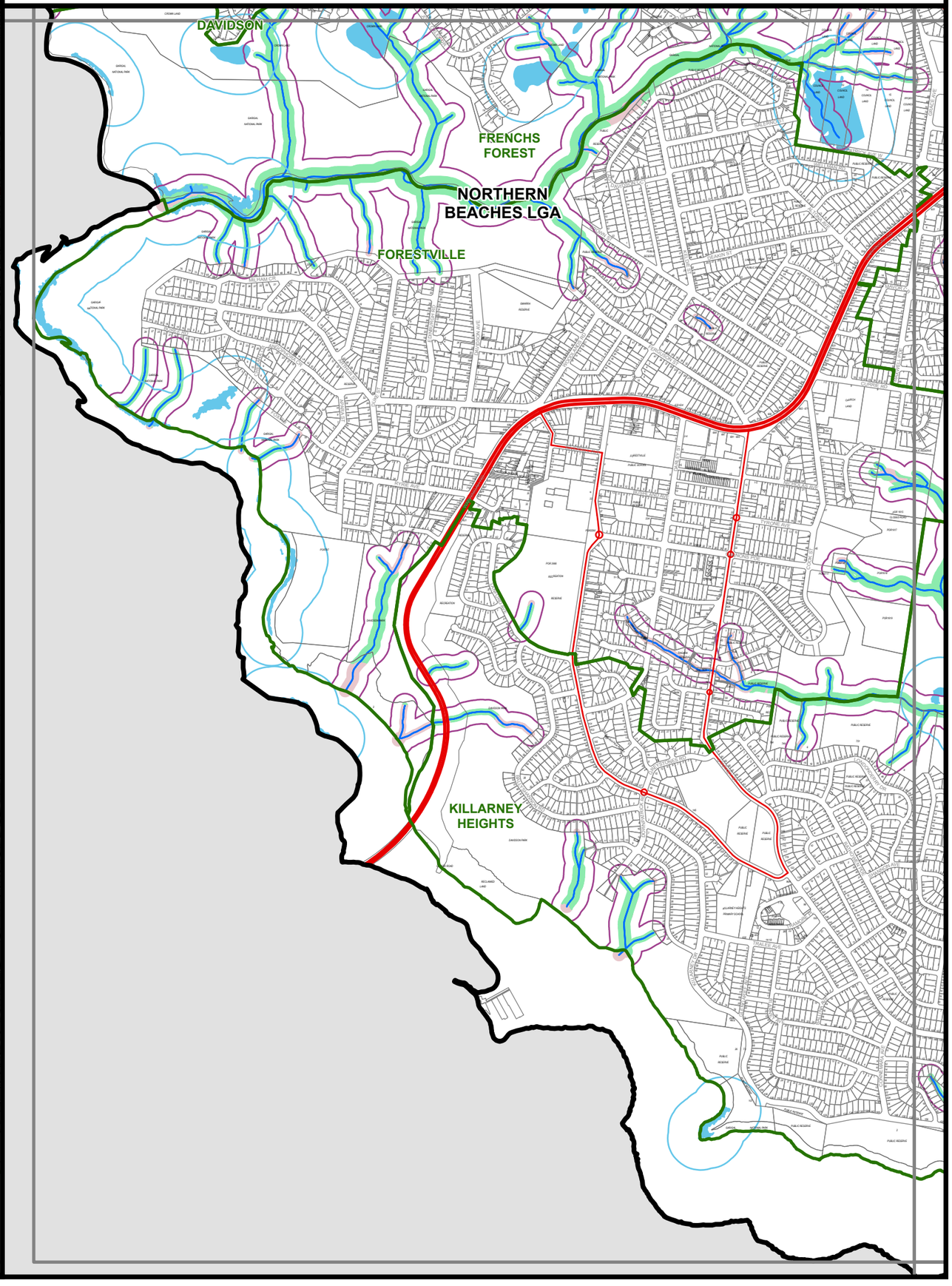

Current Wetland & Watercourse Map

Grid: B3 Page 5 of 33

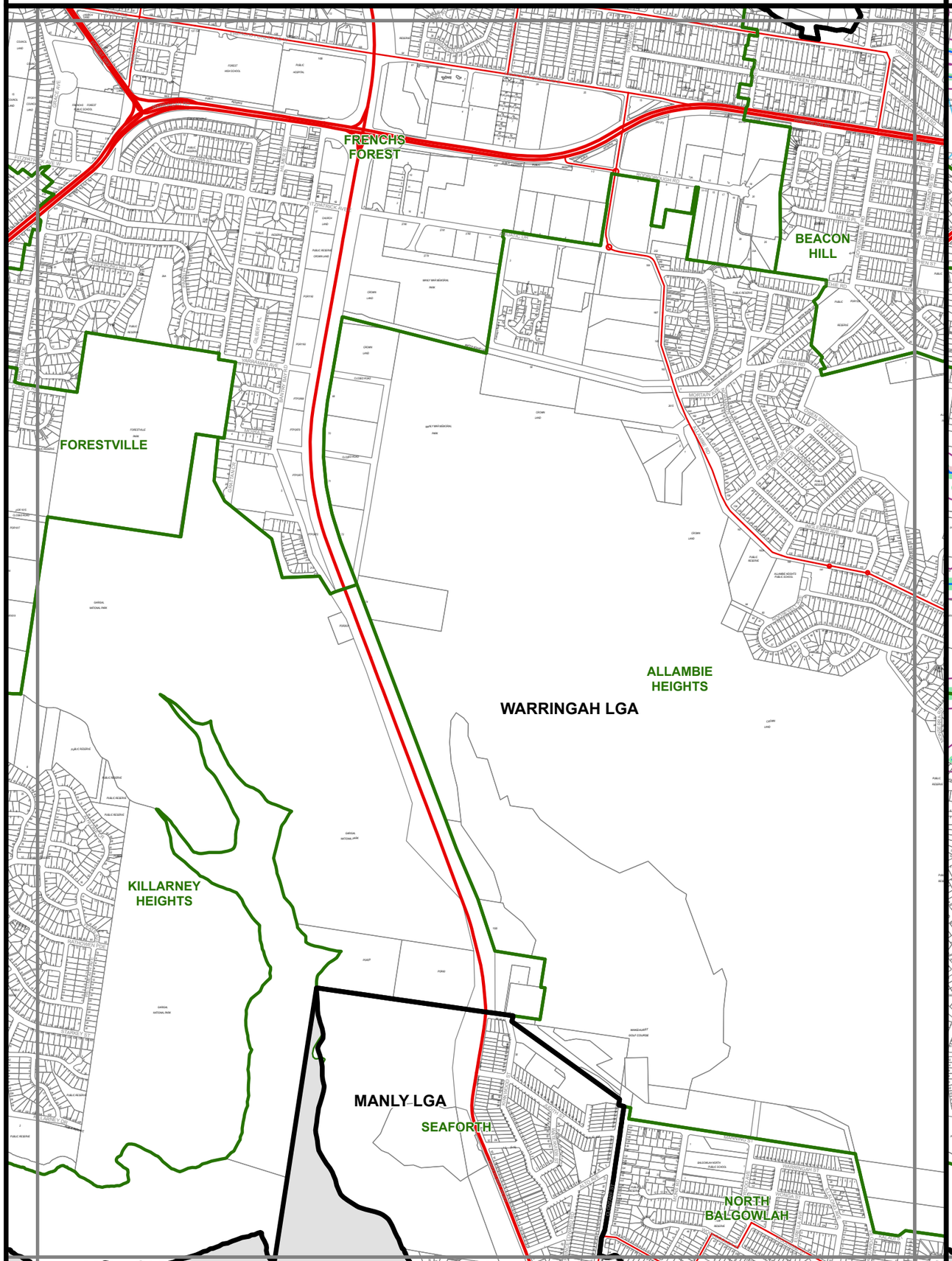

Proposed Riparian Lands Watercourses and Wetlands Map

Grid: B3 Page 5 of 33

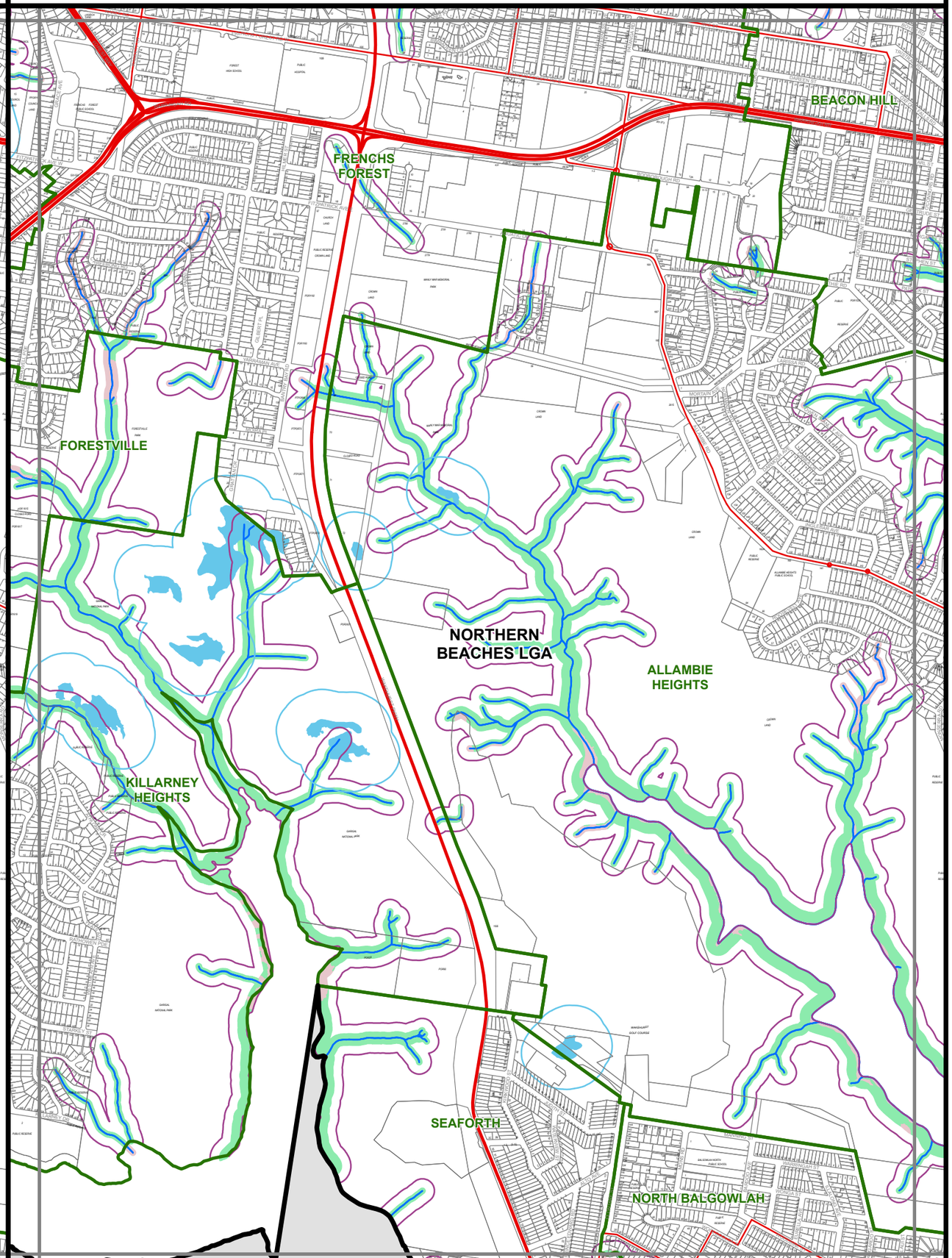

Current Wetland & Watercourse Map

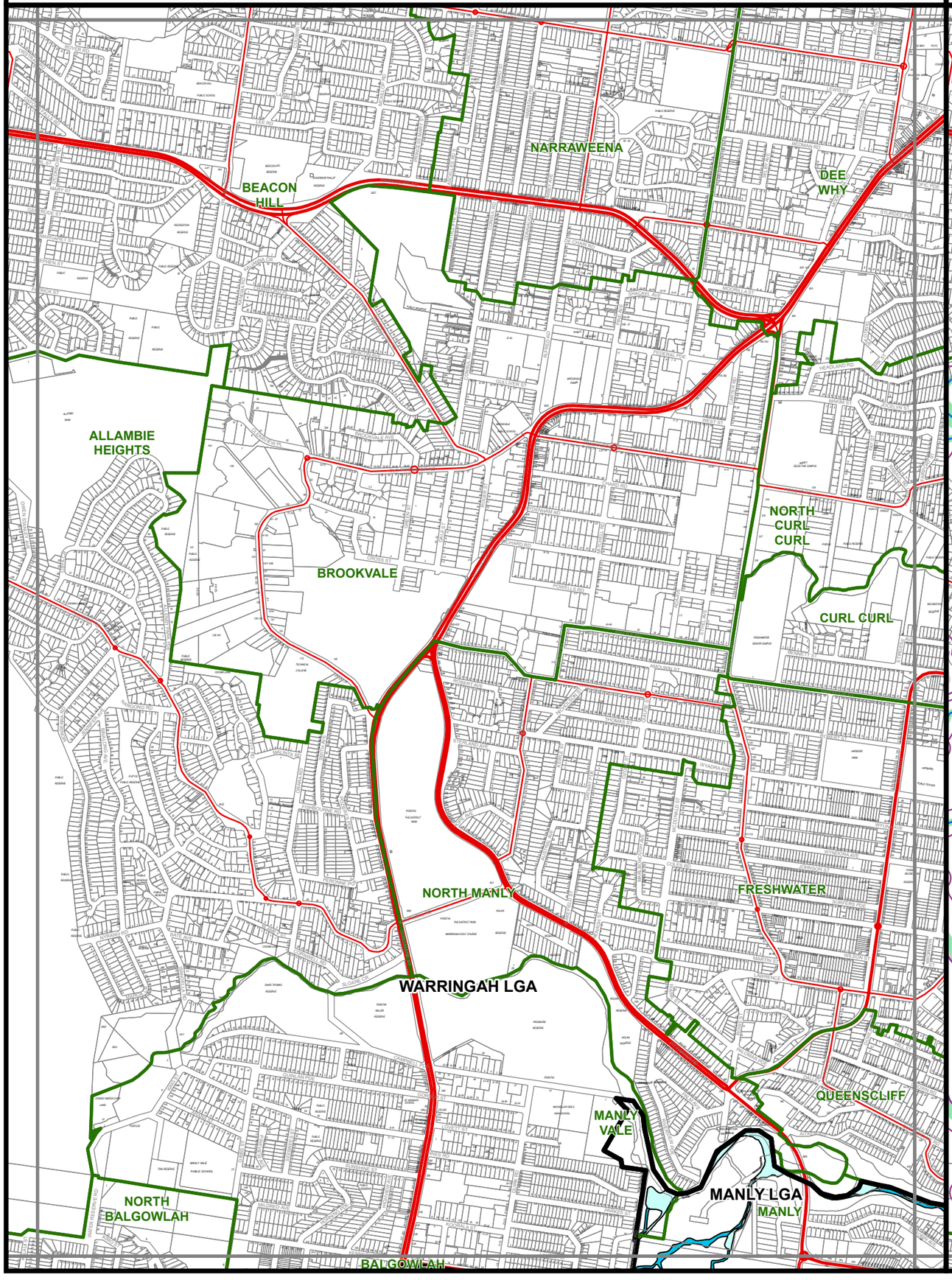

Proposed Riparian Lands Watercourses and Wetlands Map

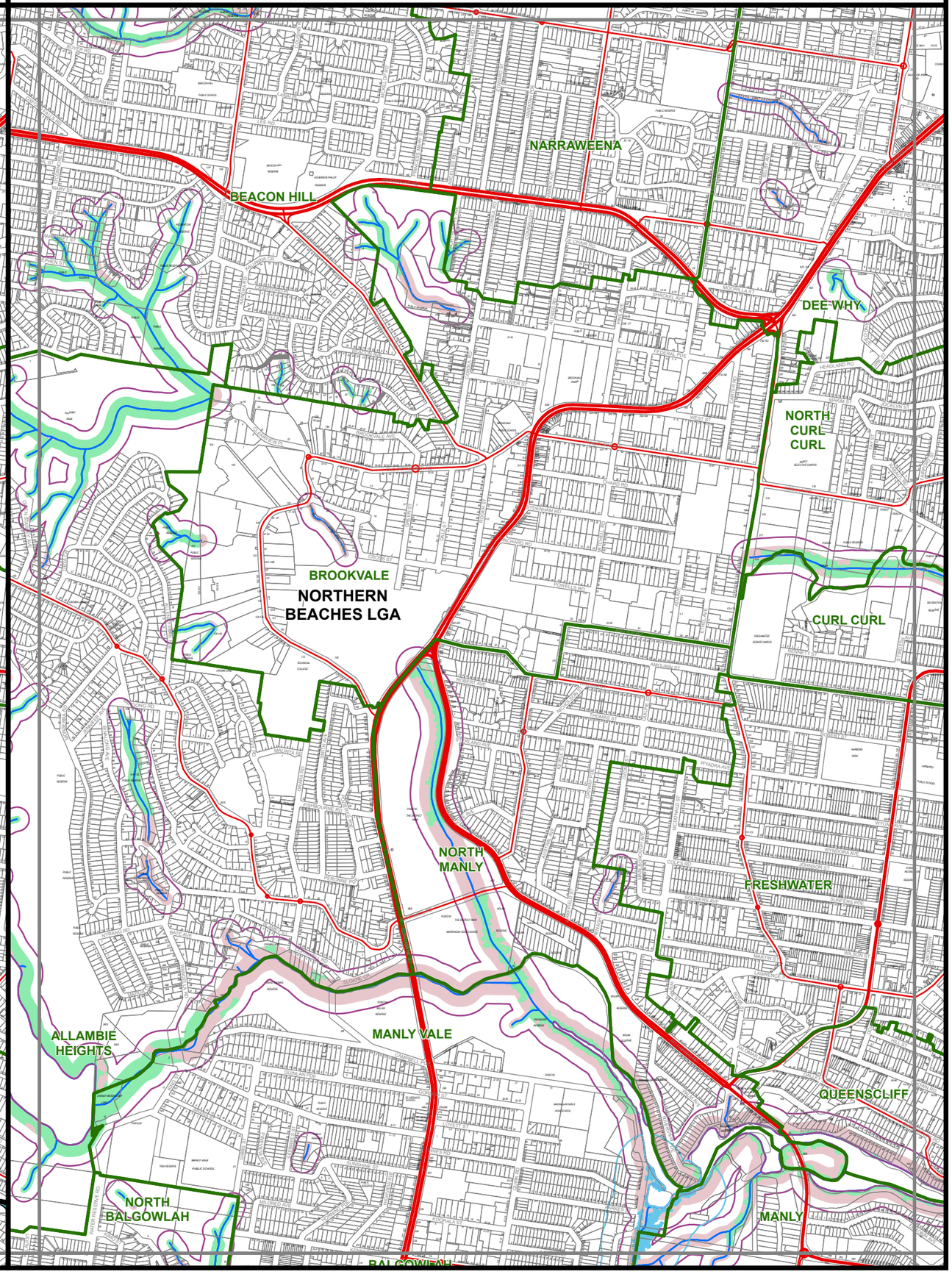

Current Wetland & Watercourse Map

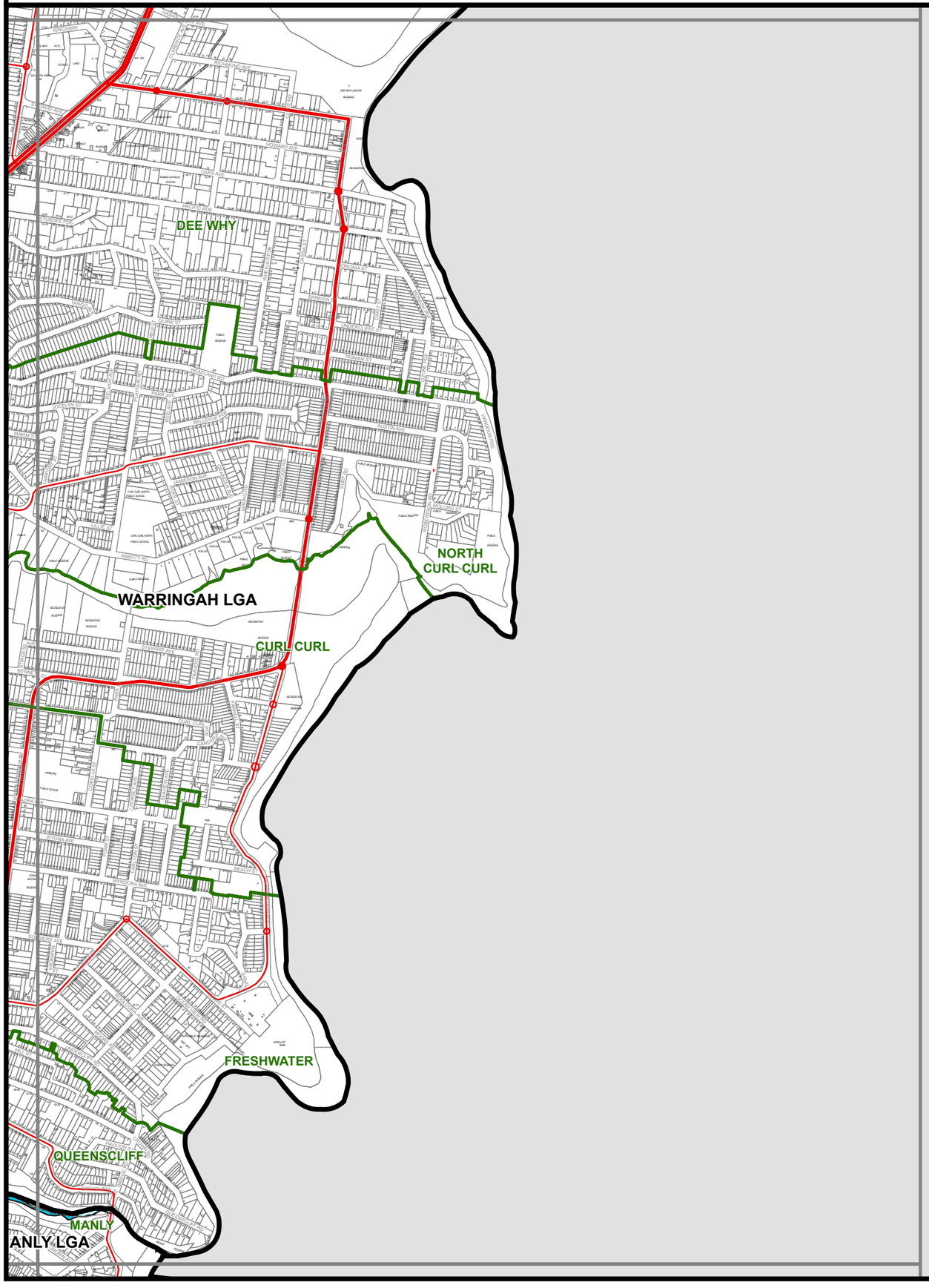

Proposed Riparian Lands Watercourses and Wetlands Map

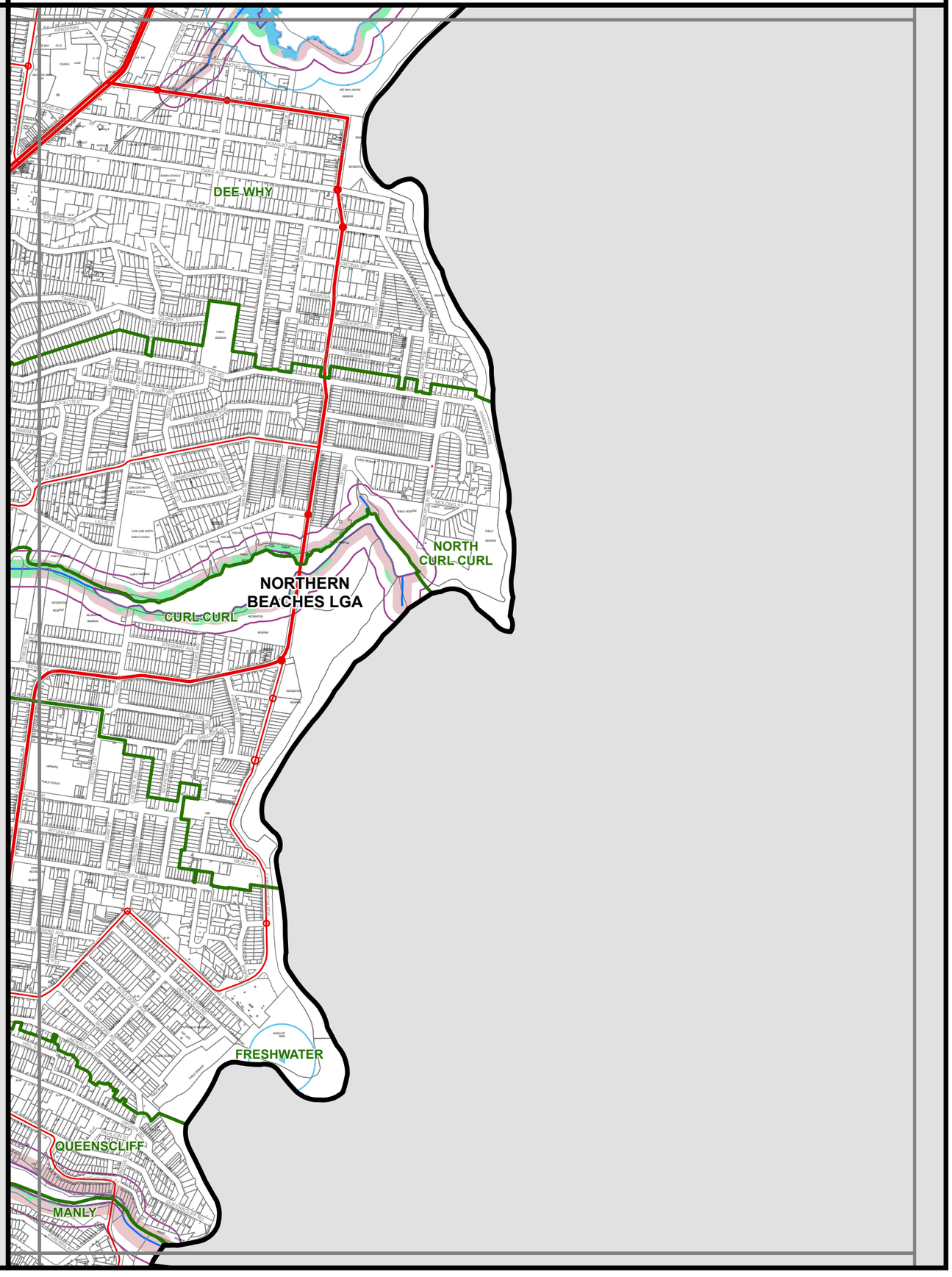

Current Wetland & Watercourse Map

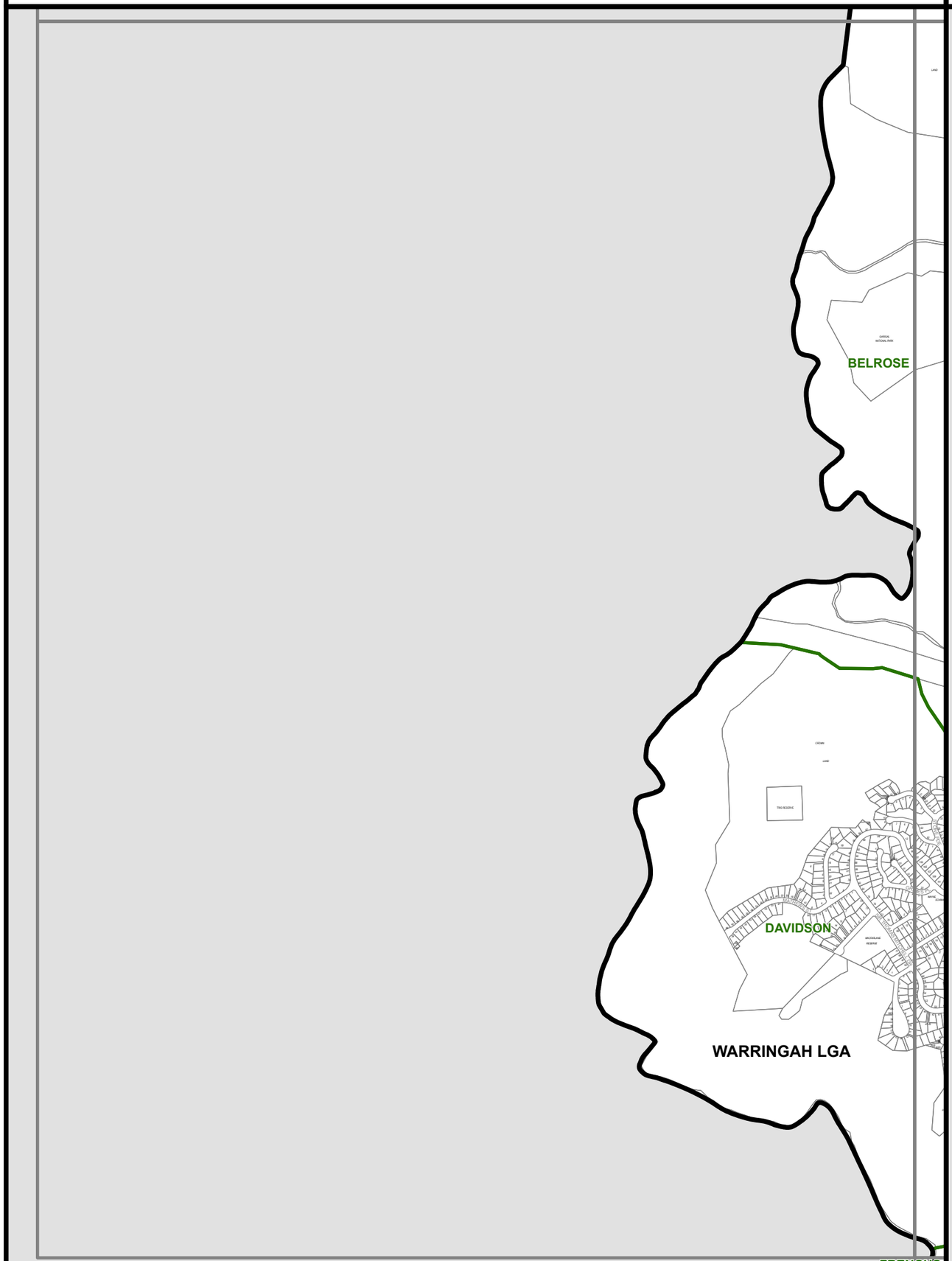

Proposed Riparian Lands Watercourses and Wetlands Map

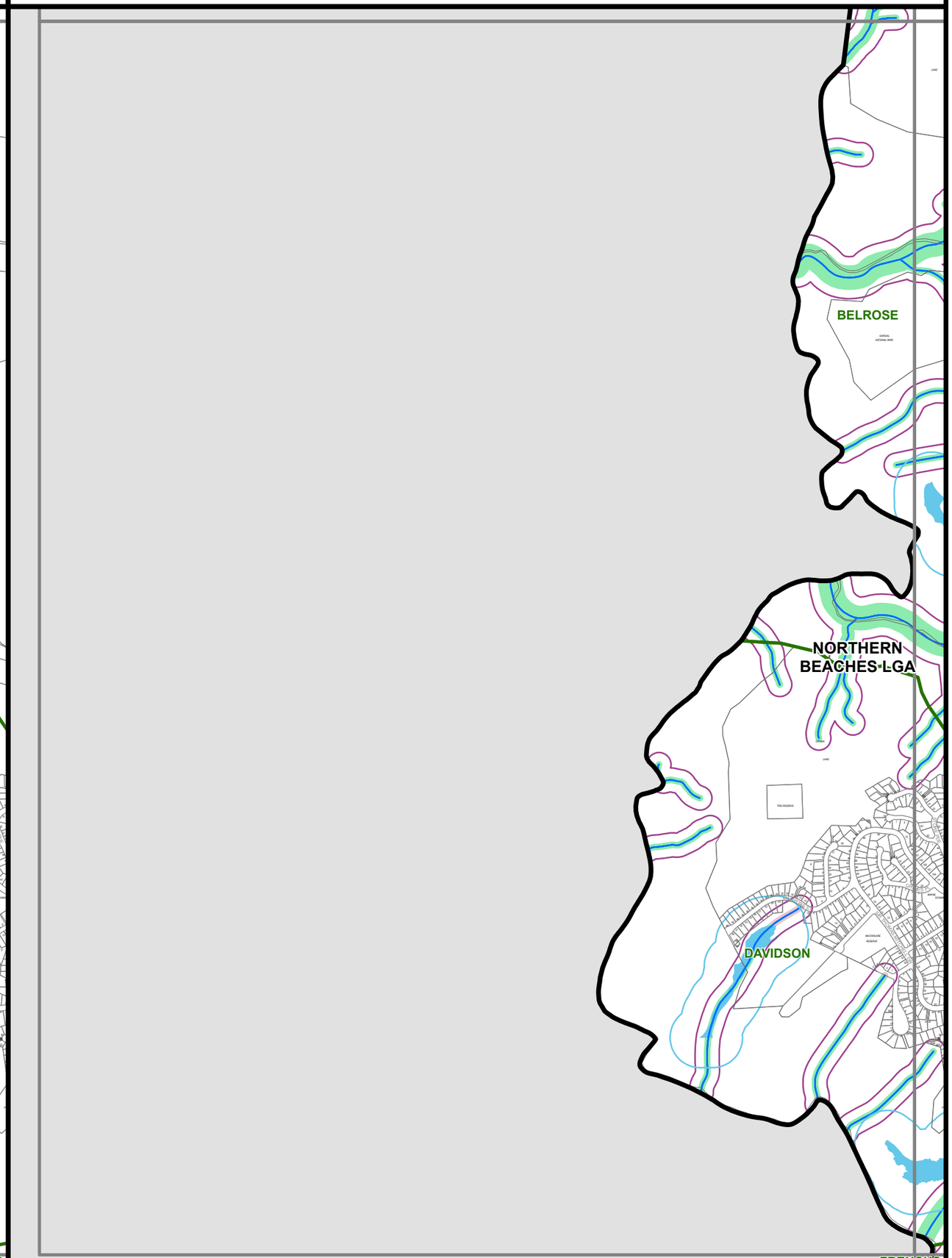

Current Wetland & Watercourse Map

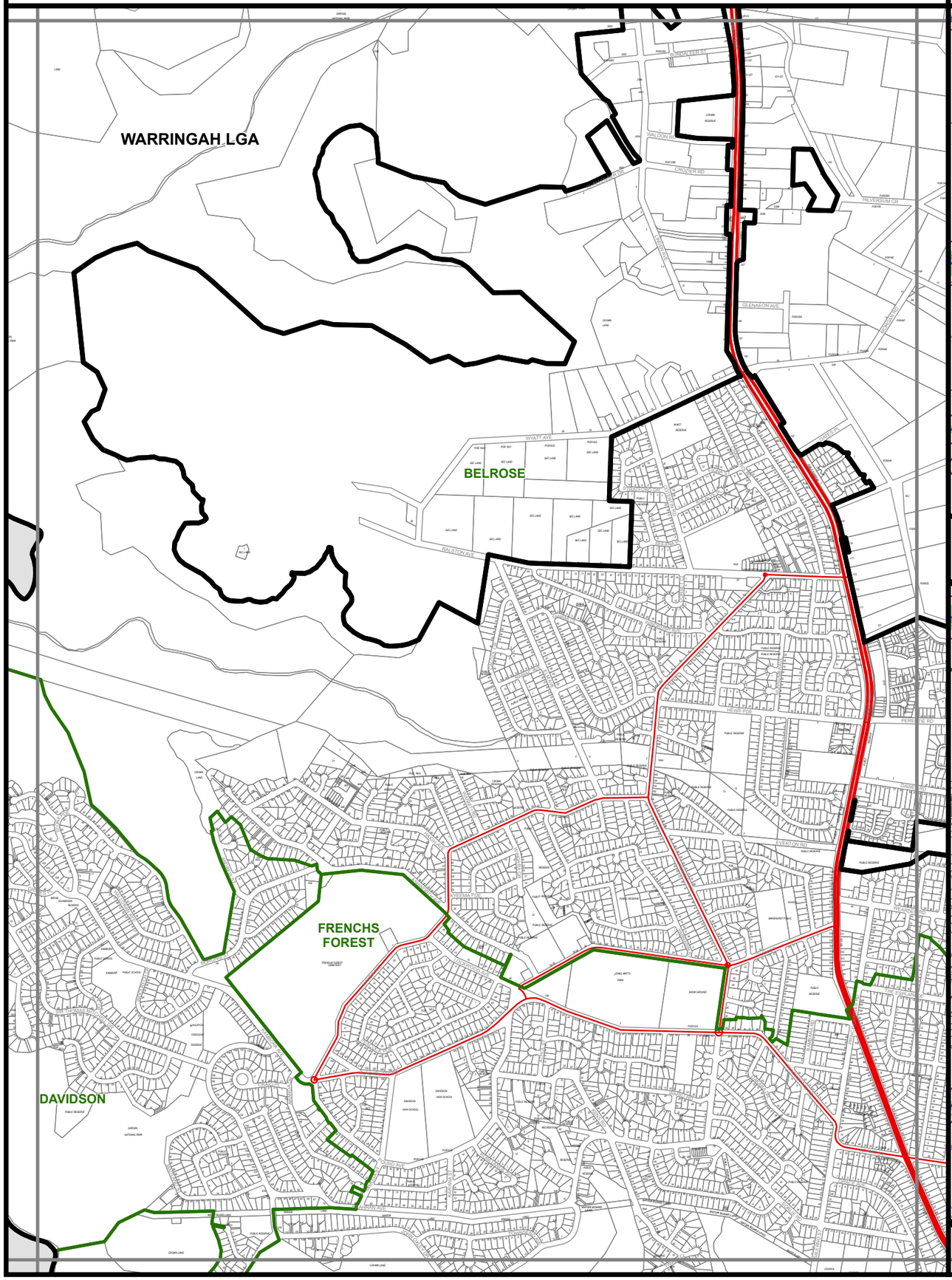

Proposed Riparian Lands Watercourses and Wetlands Map

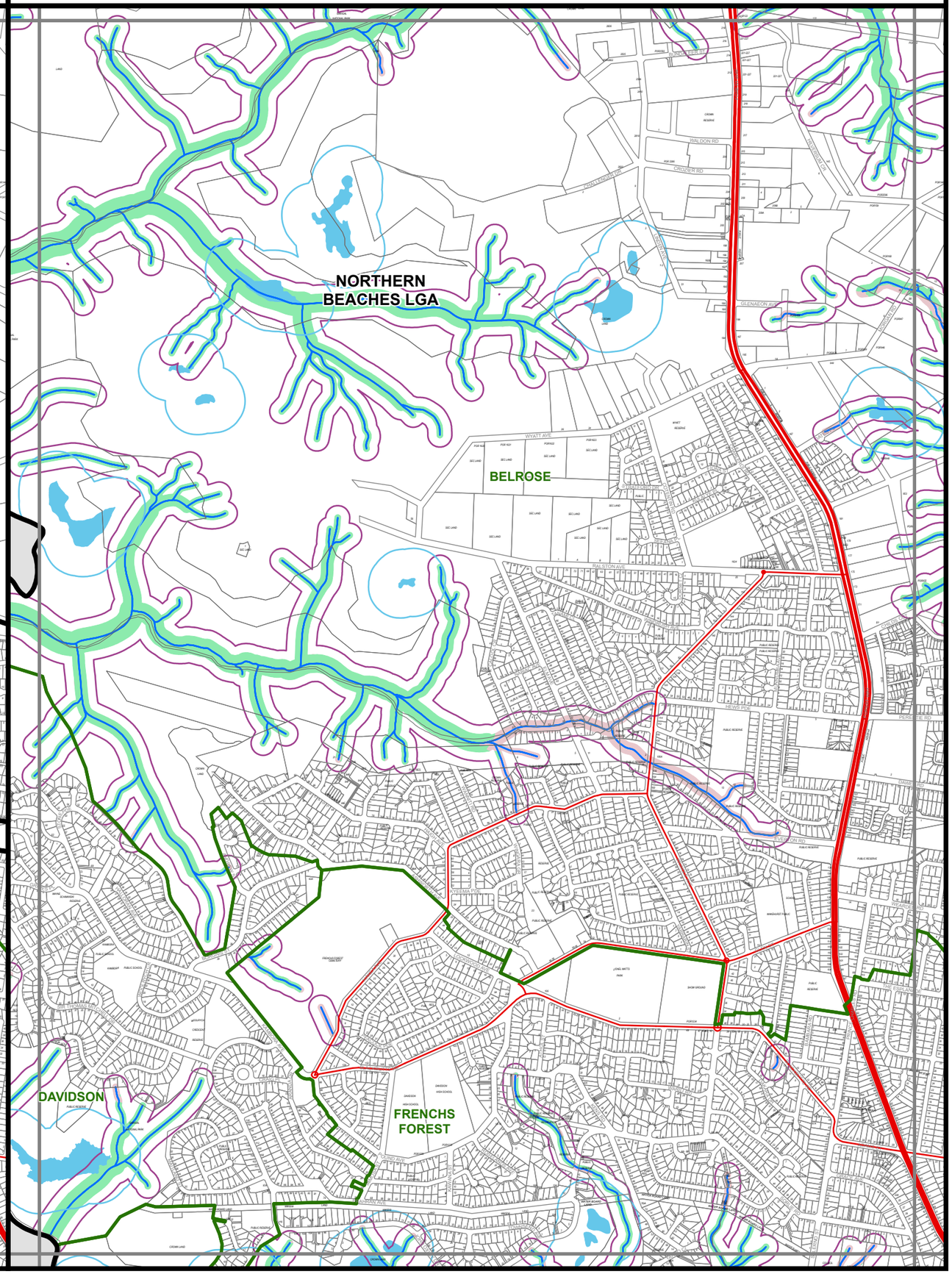

Current Wetland & Watercourse Map

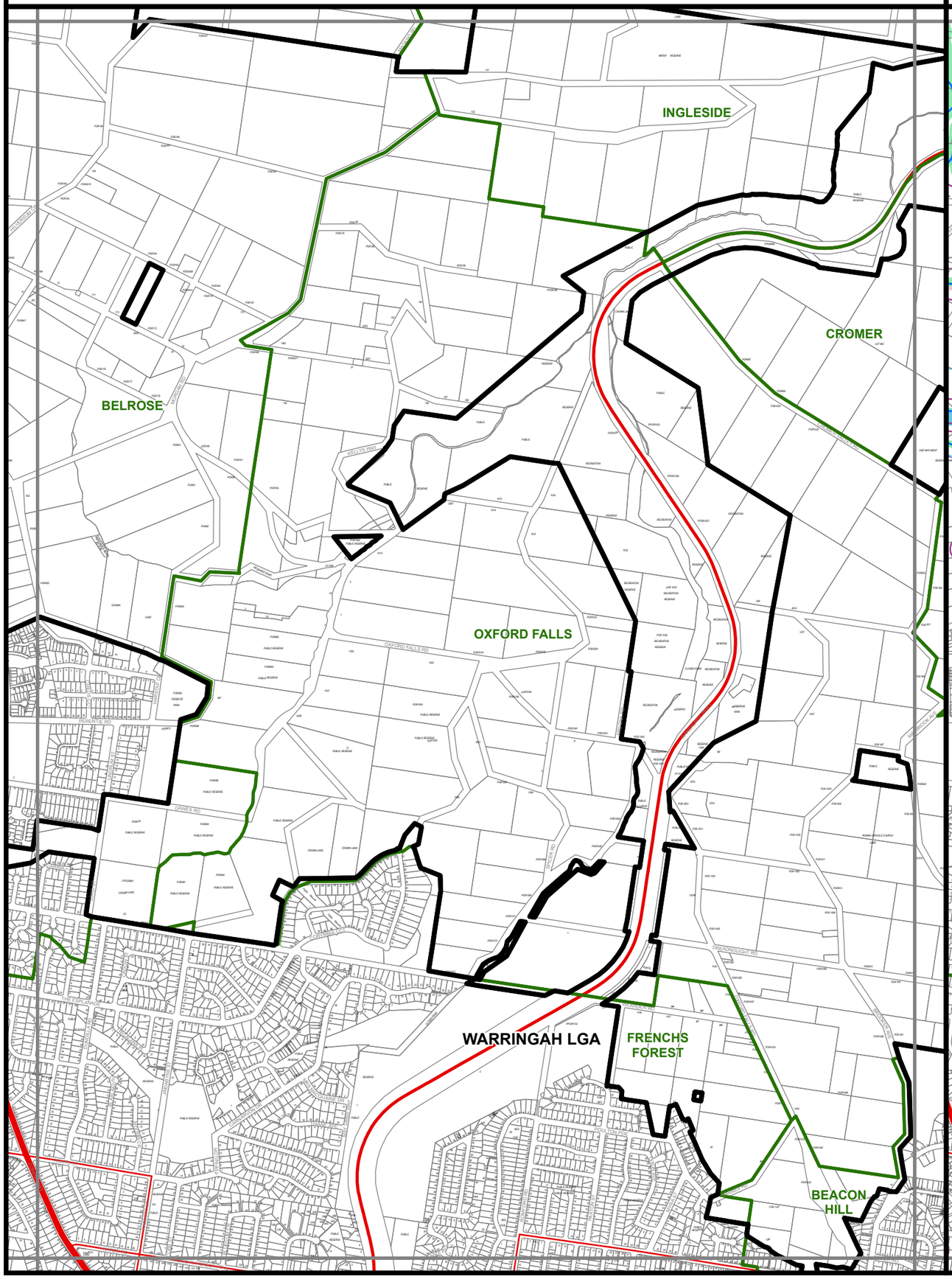

Proposed Riparian Lands Watercourses and Wetlands Map

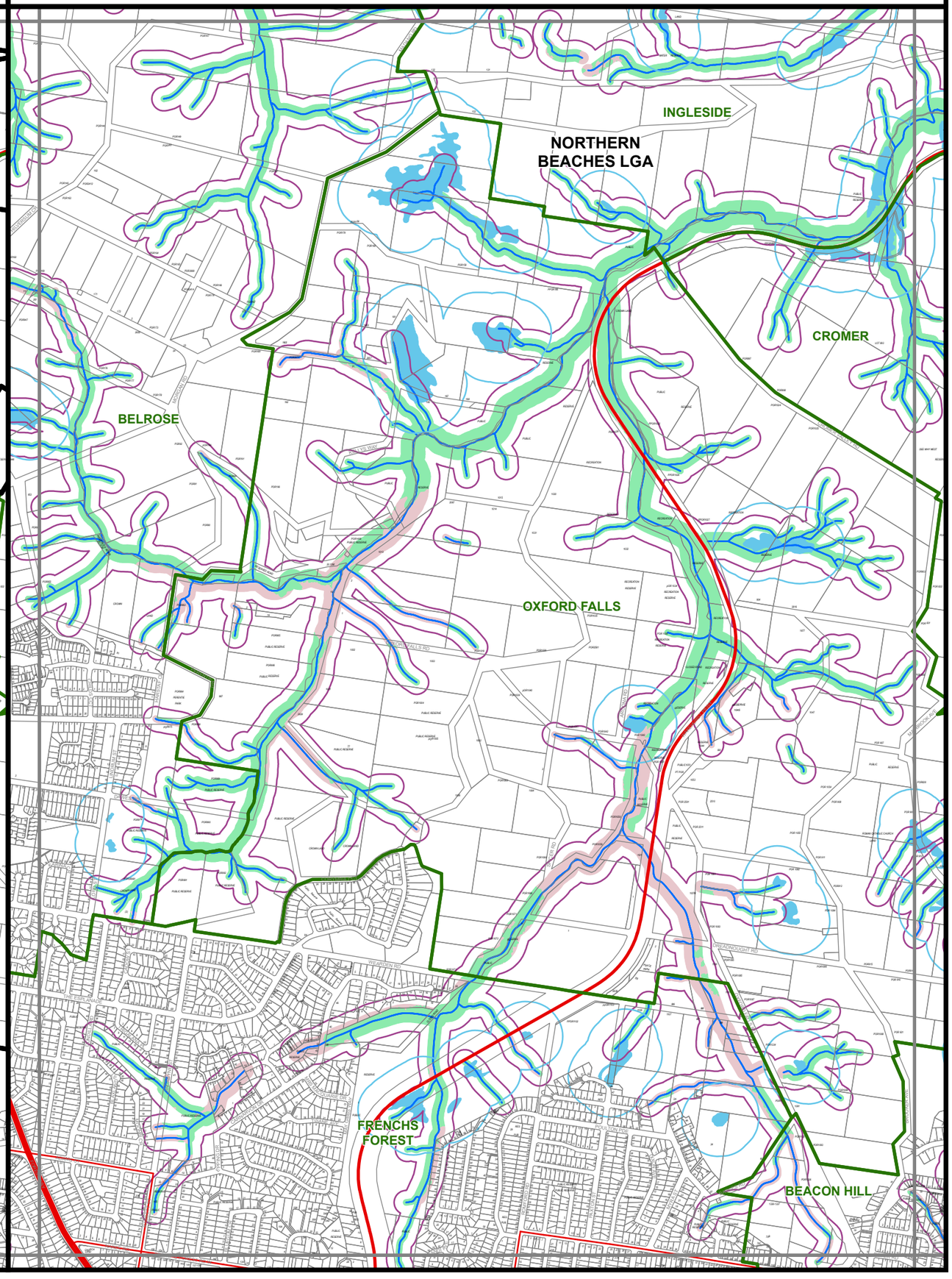

Current Wetland & Watercourse Map

Grid: C4 Page 11 of 33

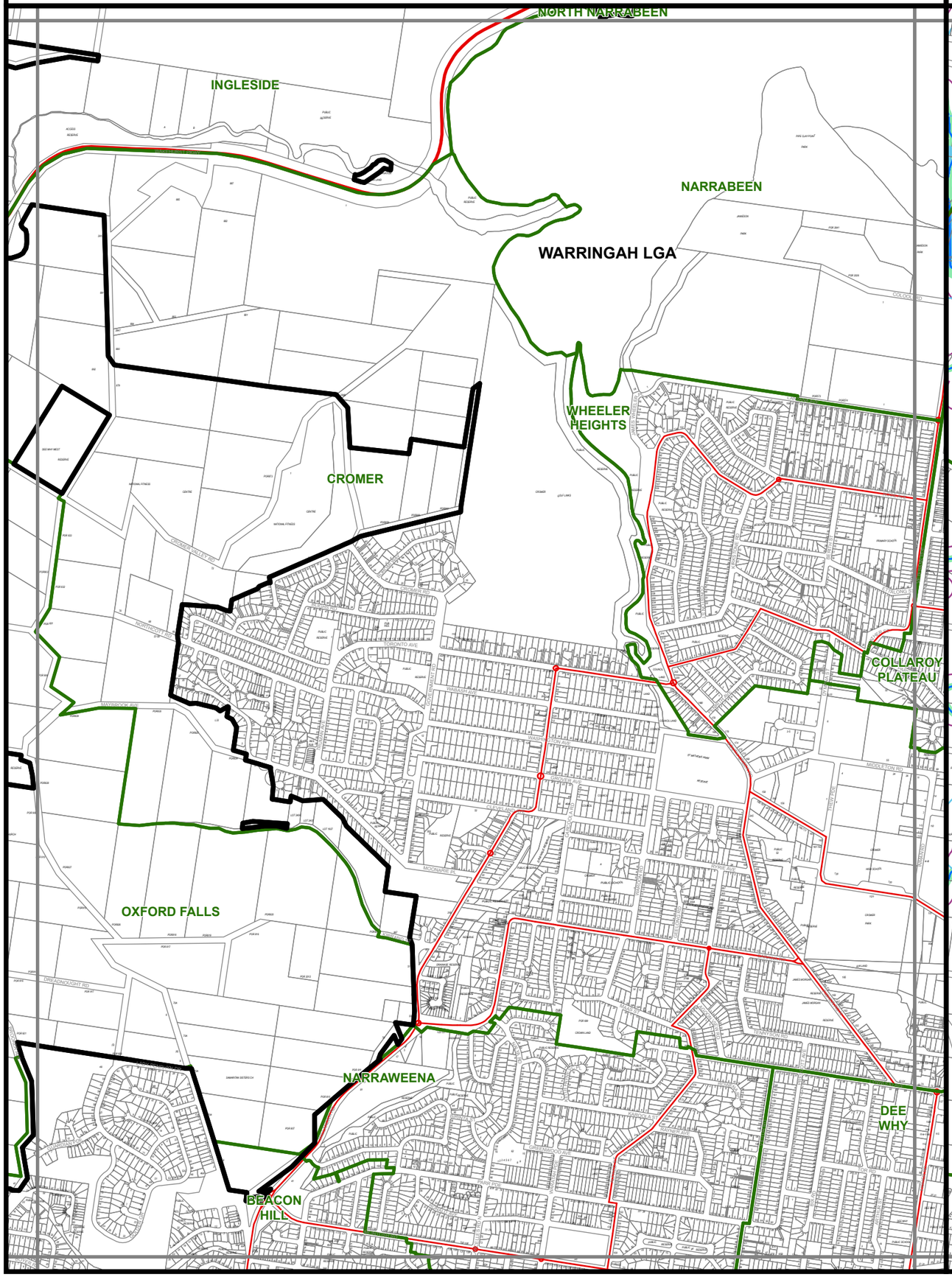

Proposed Riparian Lands Watercourses and Wetlands Map

Grid: C4 Page 11 of 33

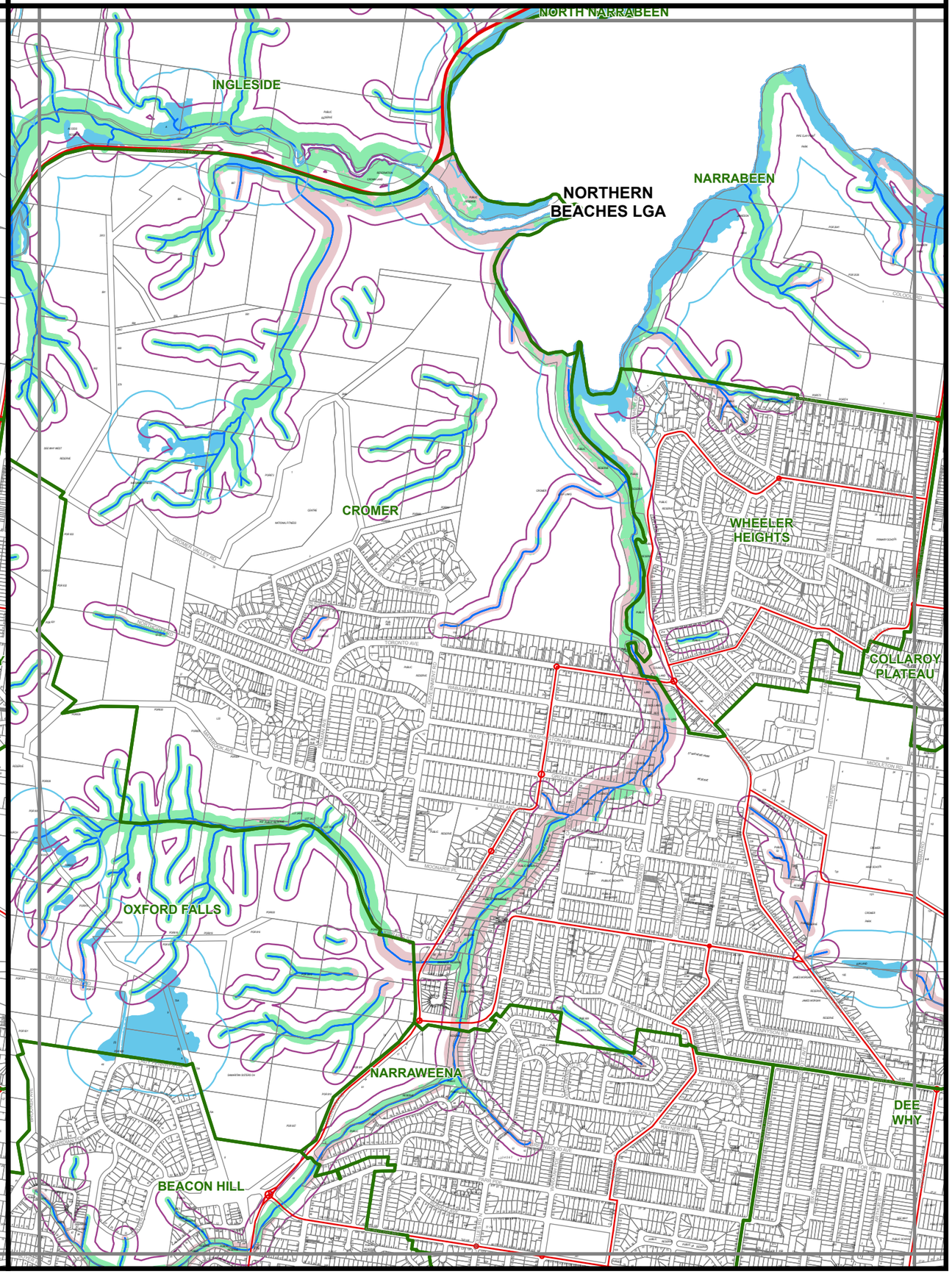

Current Wetland & Watercourse Map

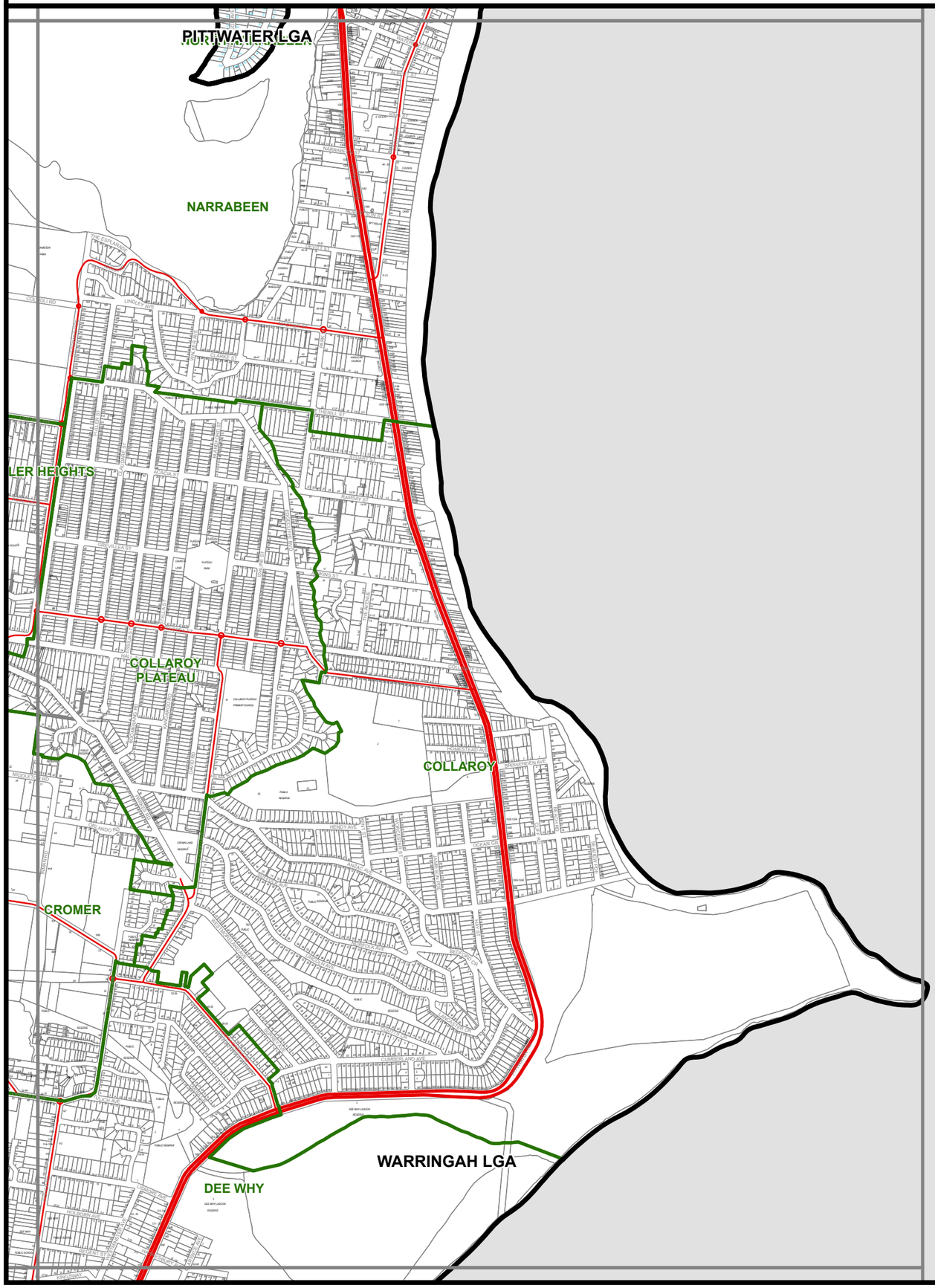

Proposed Riparian Lands Watercourses and Wetlands Map



Current Wetland & Watercourse Map

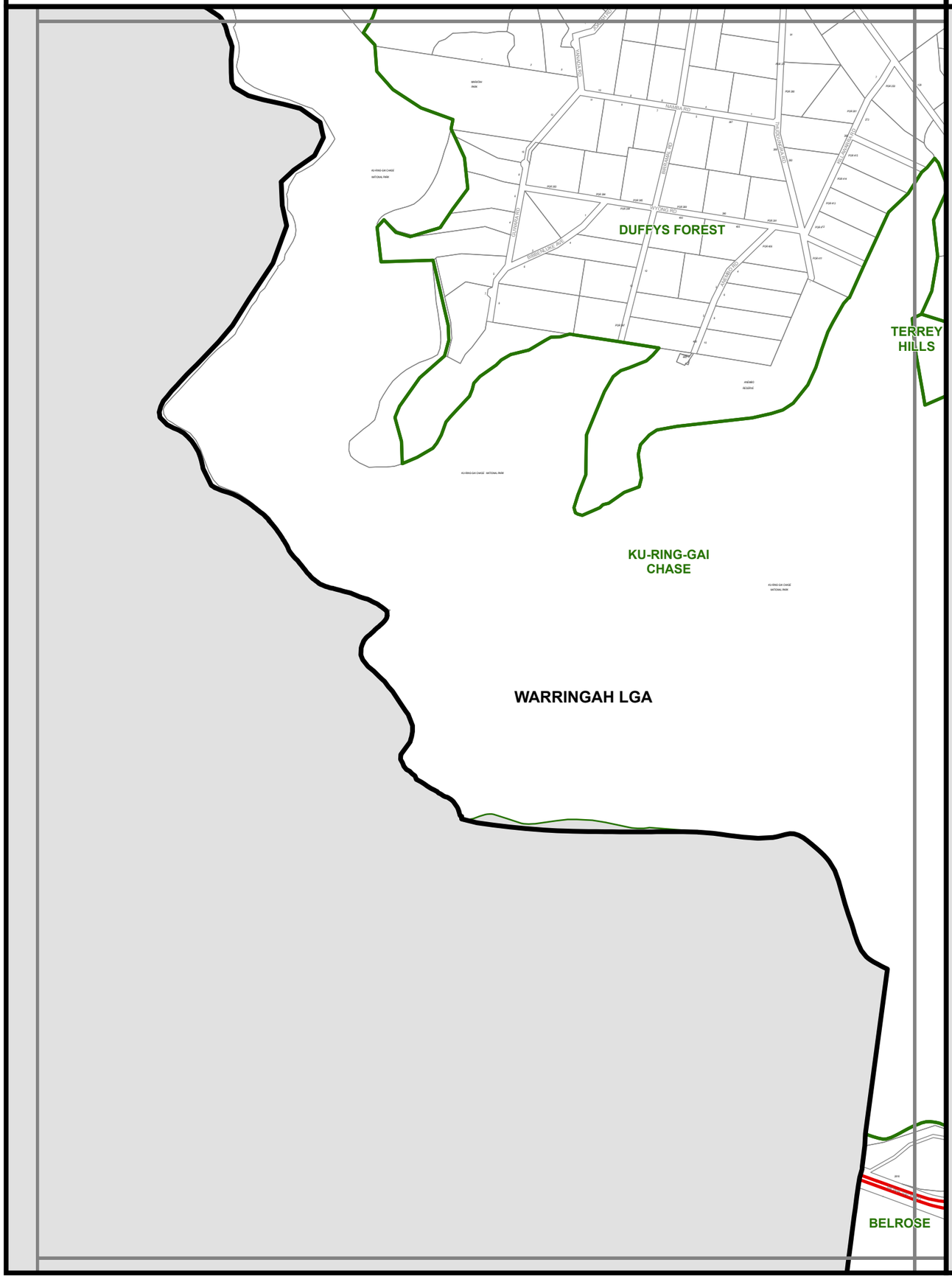

Proposed Riparian Lands Watercourses and Wetlands Map

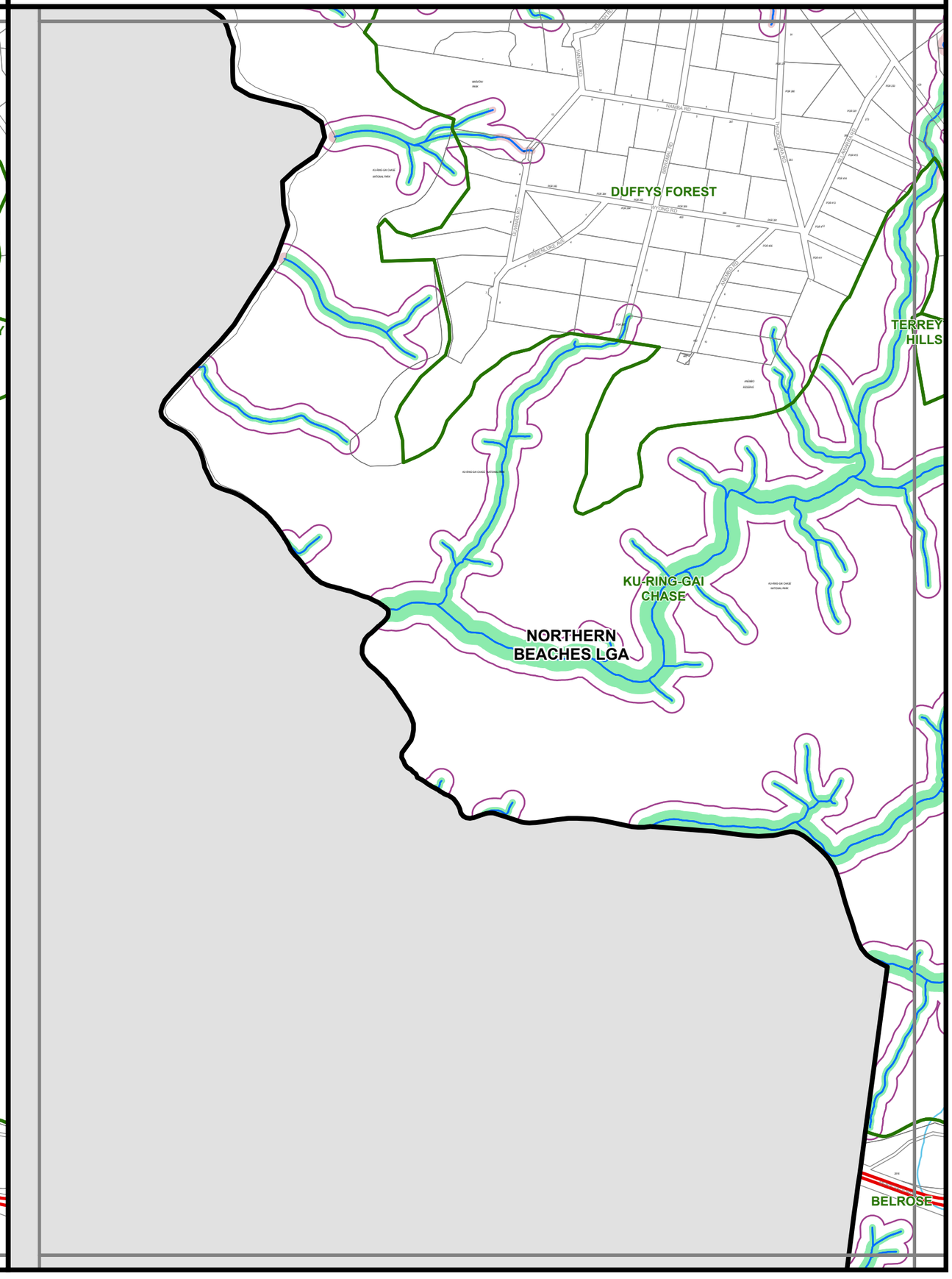

Current Wetland & Watercourse Map

Grid: D2 Page 14 of 33

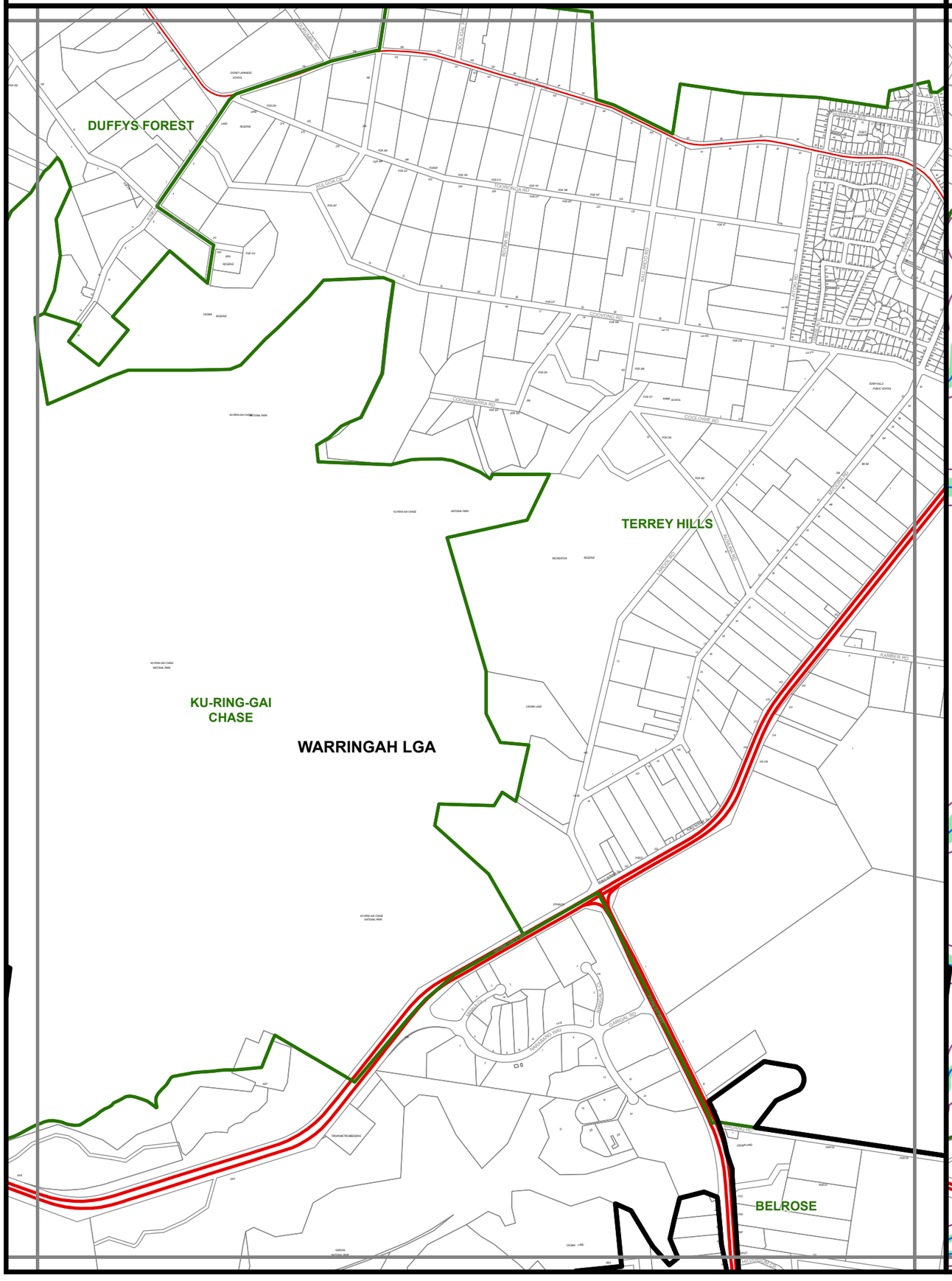

Proposed Riparian Lands Watercourses and Wetlands Map

Grid: D2 Page 14 of 33

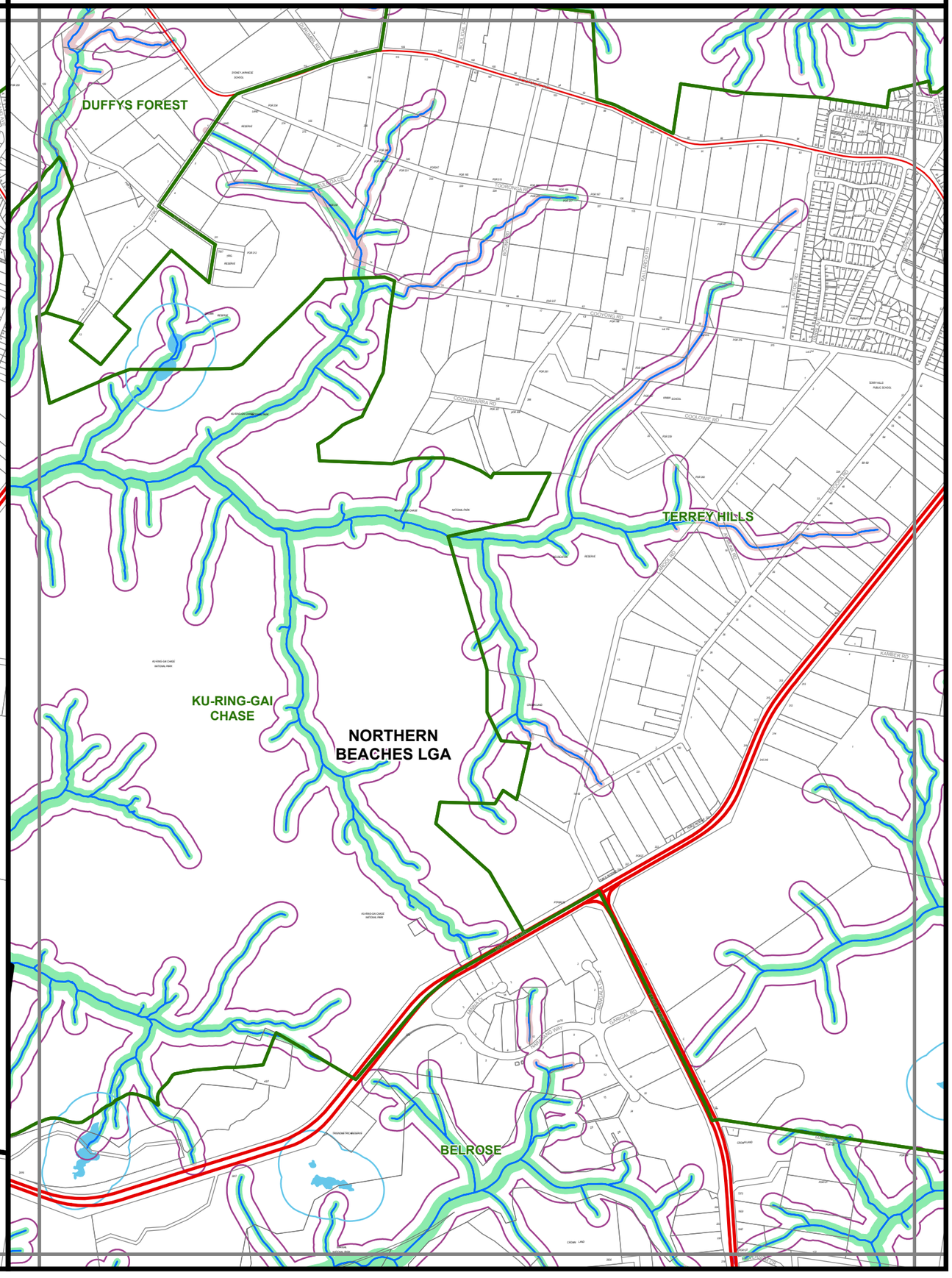

Current Wetland & Watercourse Map

Grid: D3 Page 15 of 33

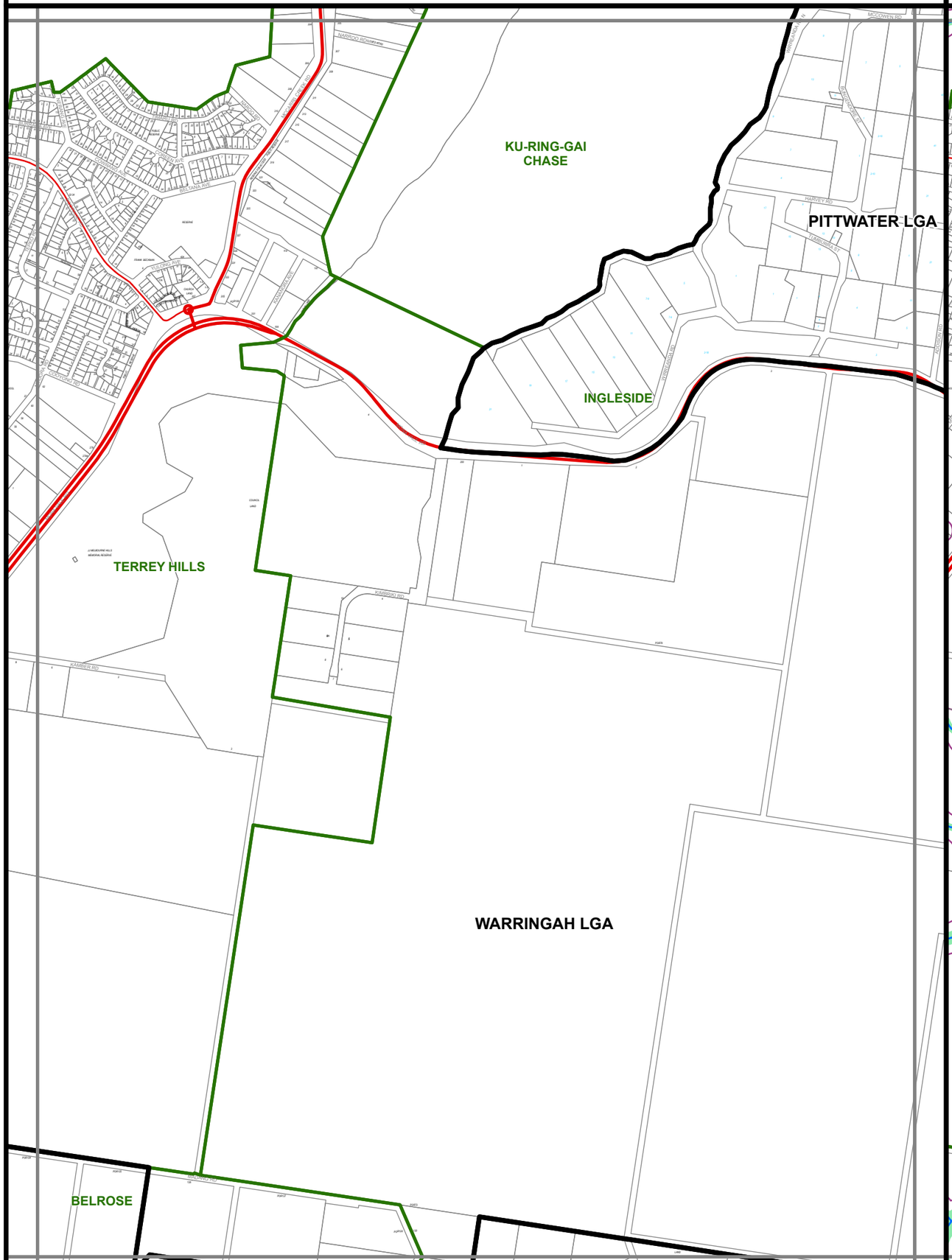

Proposed Riparian Lands Watercourses and Wetlands Map

Grid: D3 Page 15 of 33

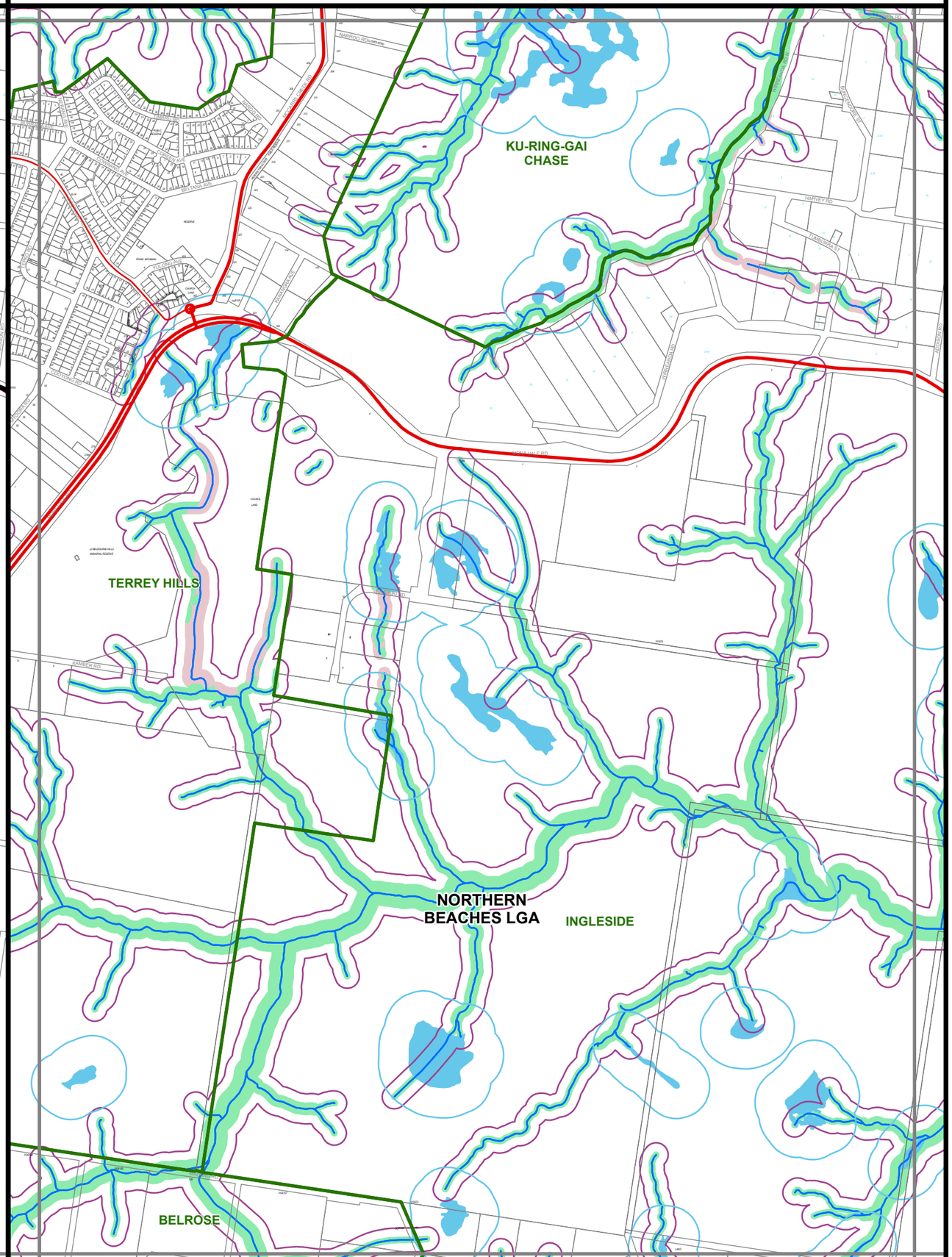

Current Wetland & Watercourse Map

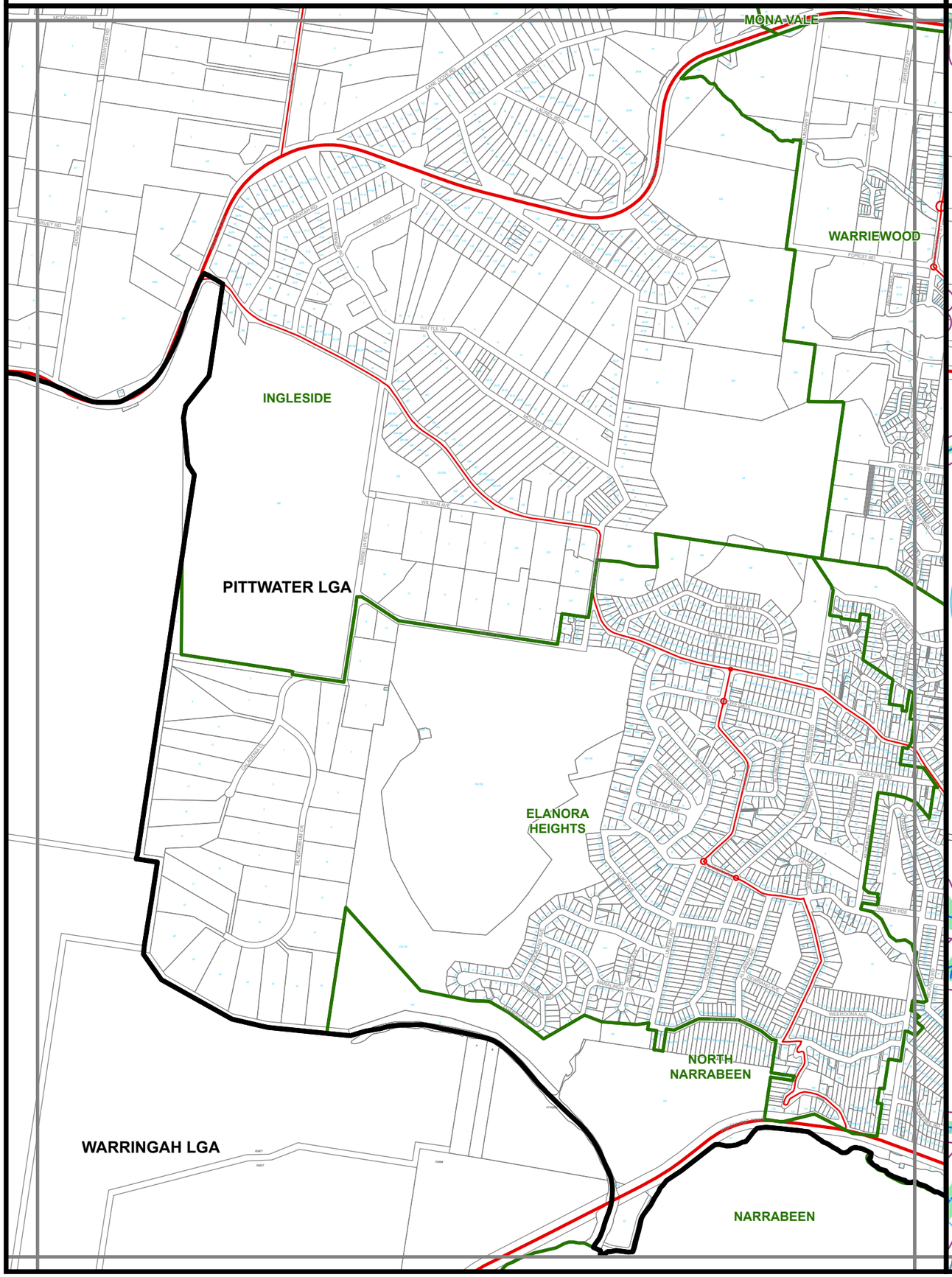

Proposed Riparian Lands Watercourses and Wetlands Map

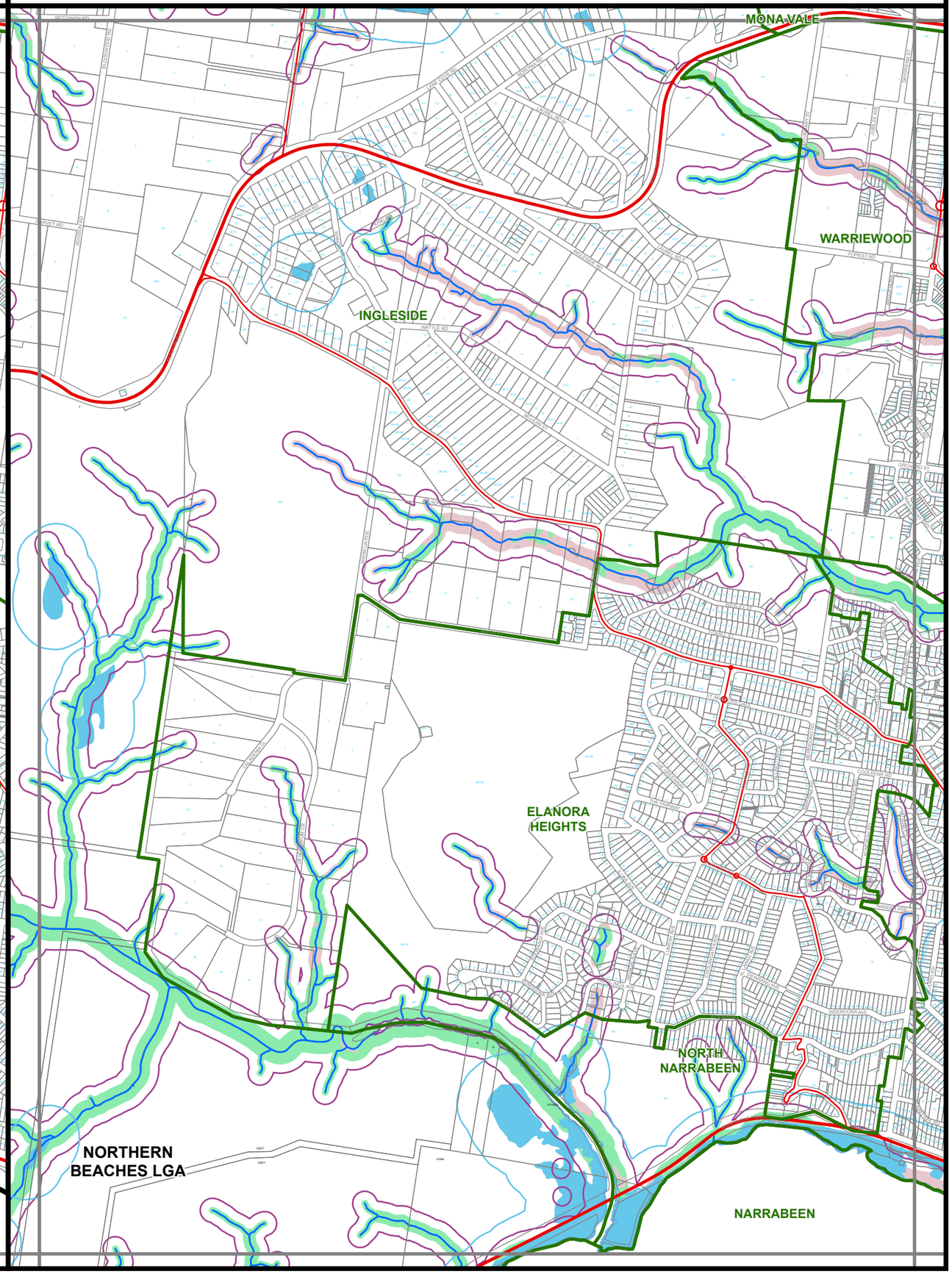

Current Wetland & Watercourse Map

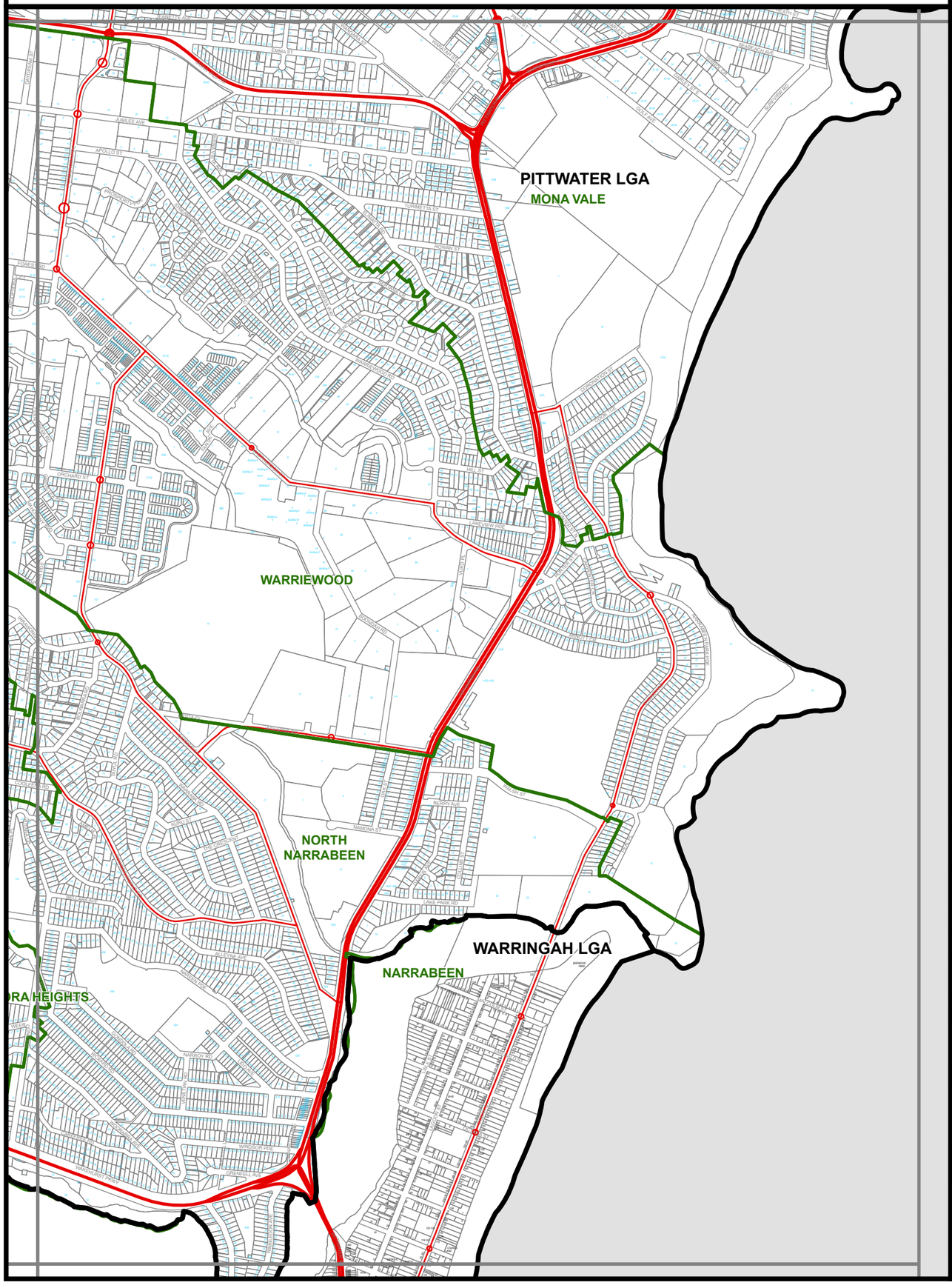

Proposed Riparian Lands Watercourses and Wetlands Map

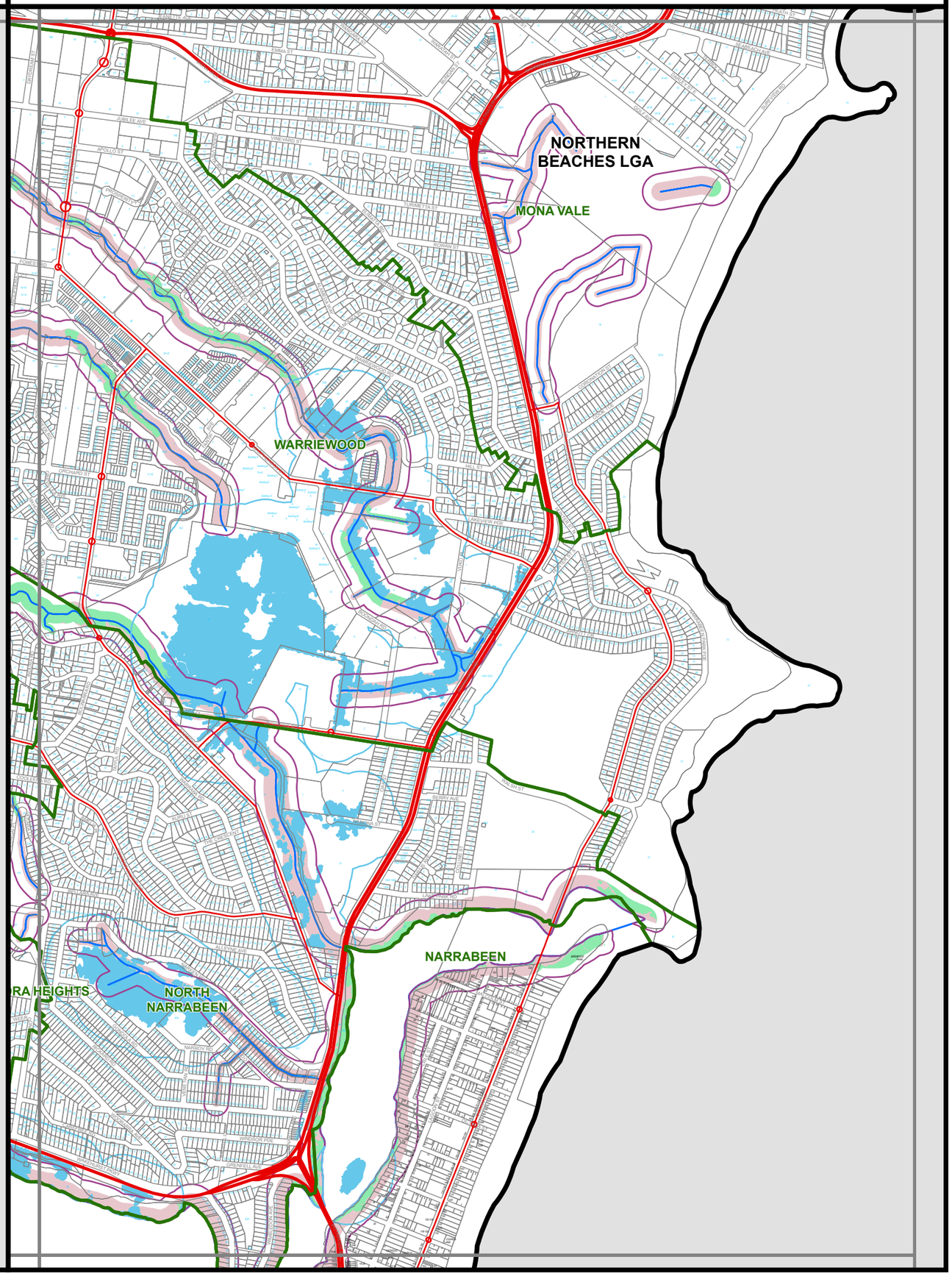

Current Wetland & Watercourse Map

Grid: E1 Page 18 of 33

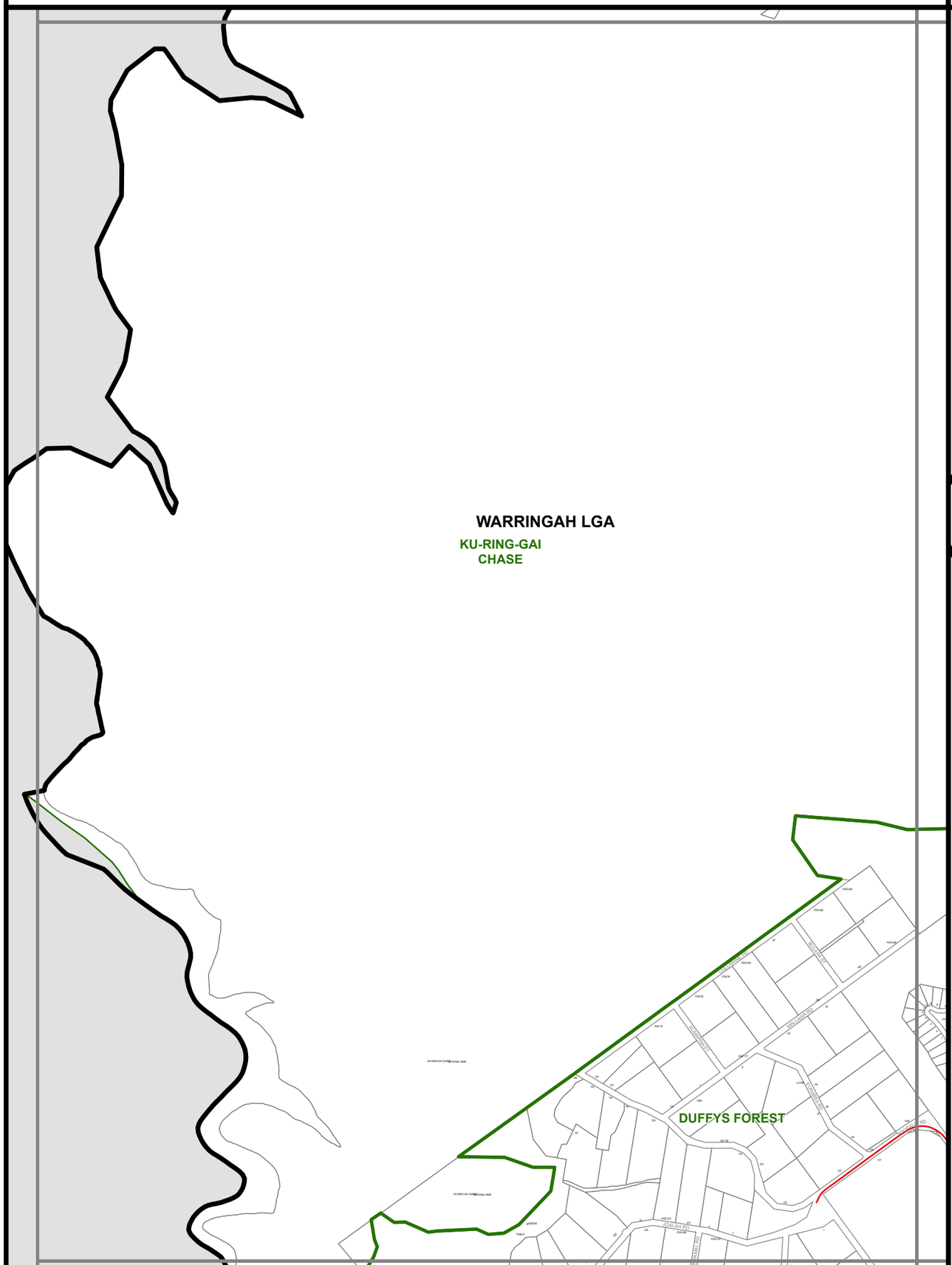

Proposed Riparian Lands Watercourses and Wetlands Map

Grid: E1 Page 18 of 33

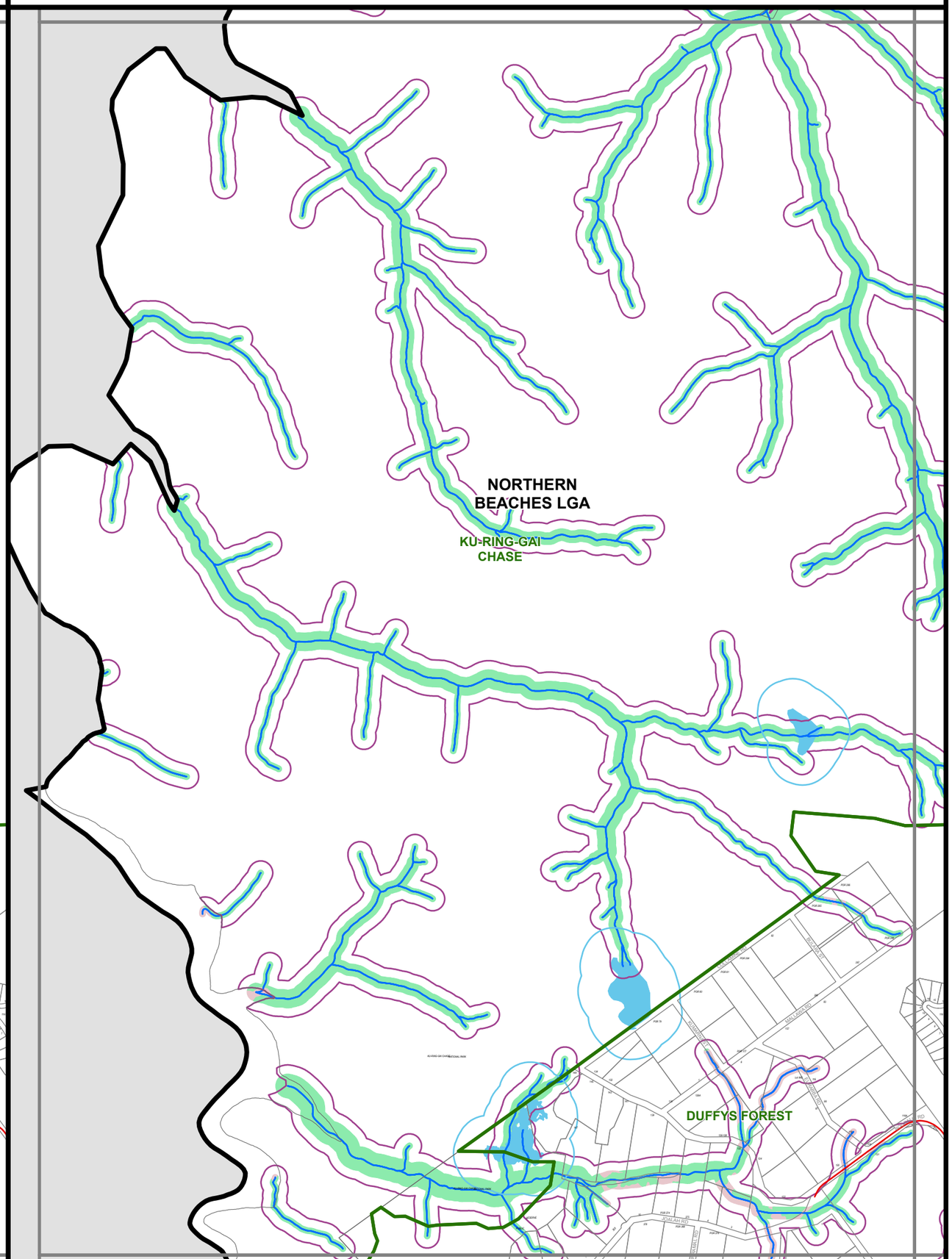

Current Wetland & Watercourse Map

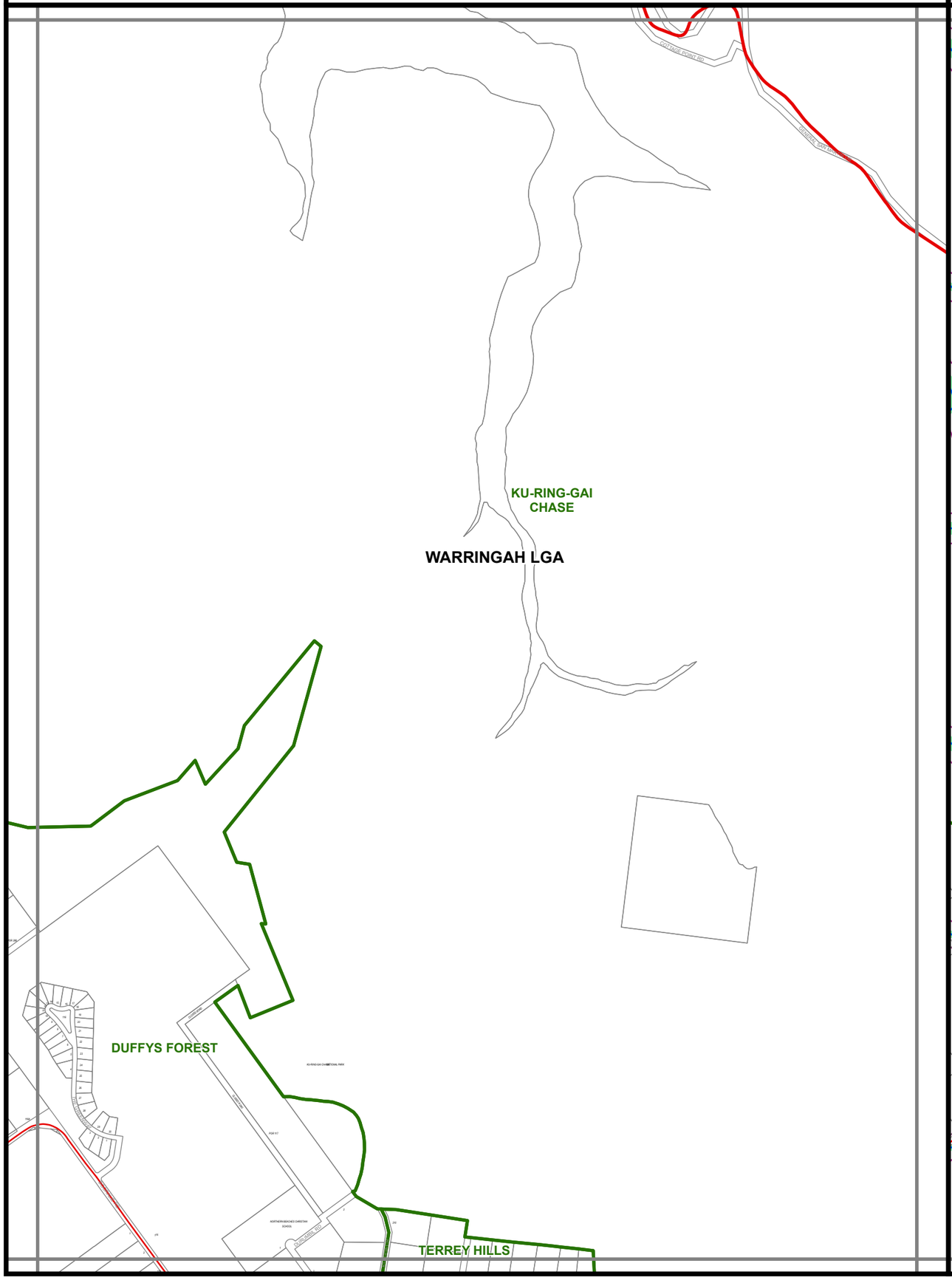

Proposed Riparian Lands Watercourses and Wetlands Map

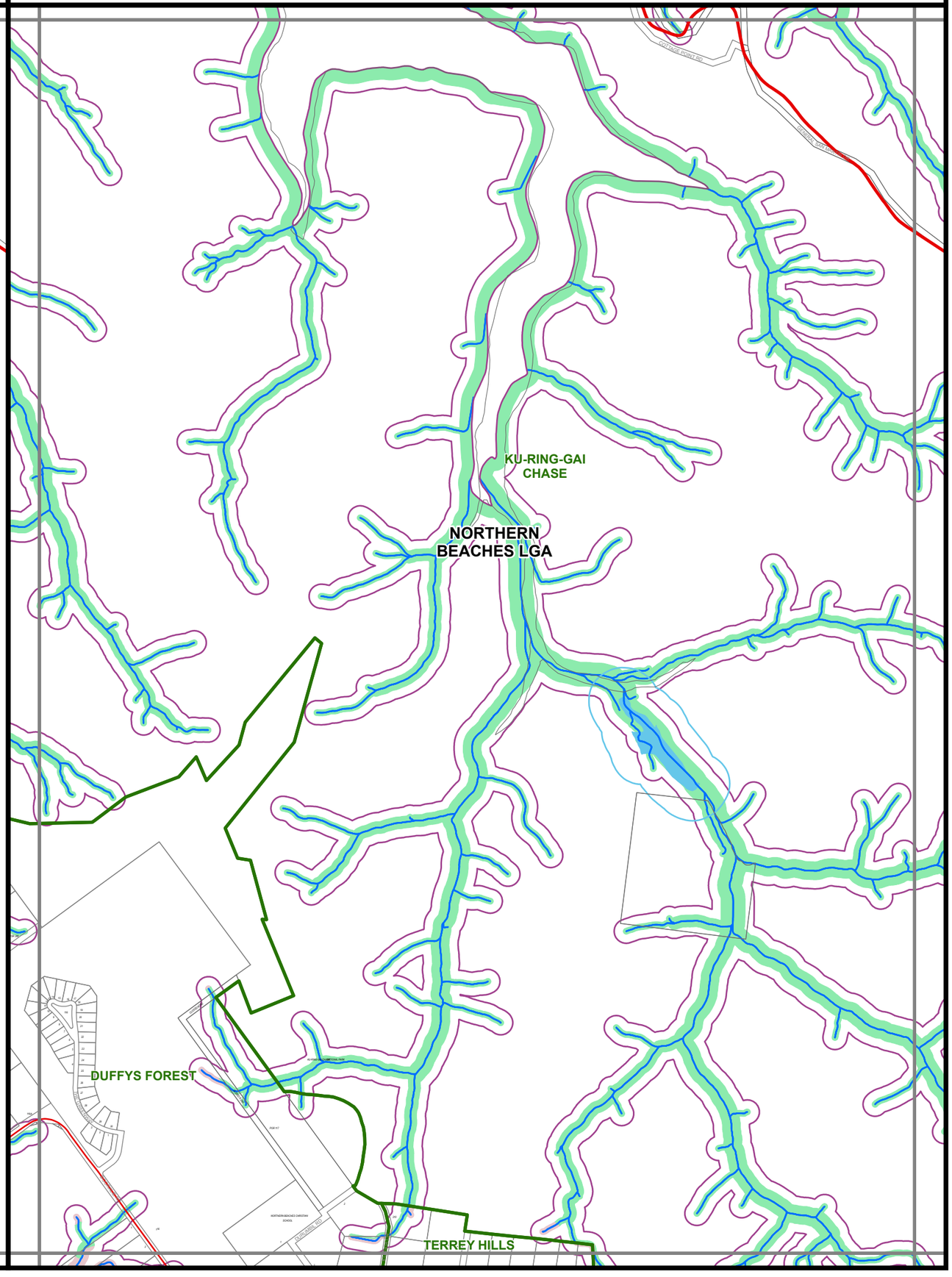

Current Wetland & Watercourse Map

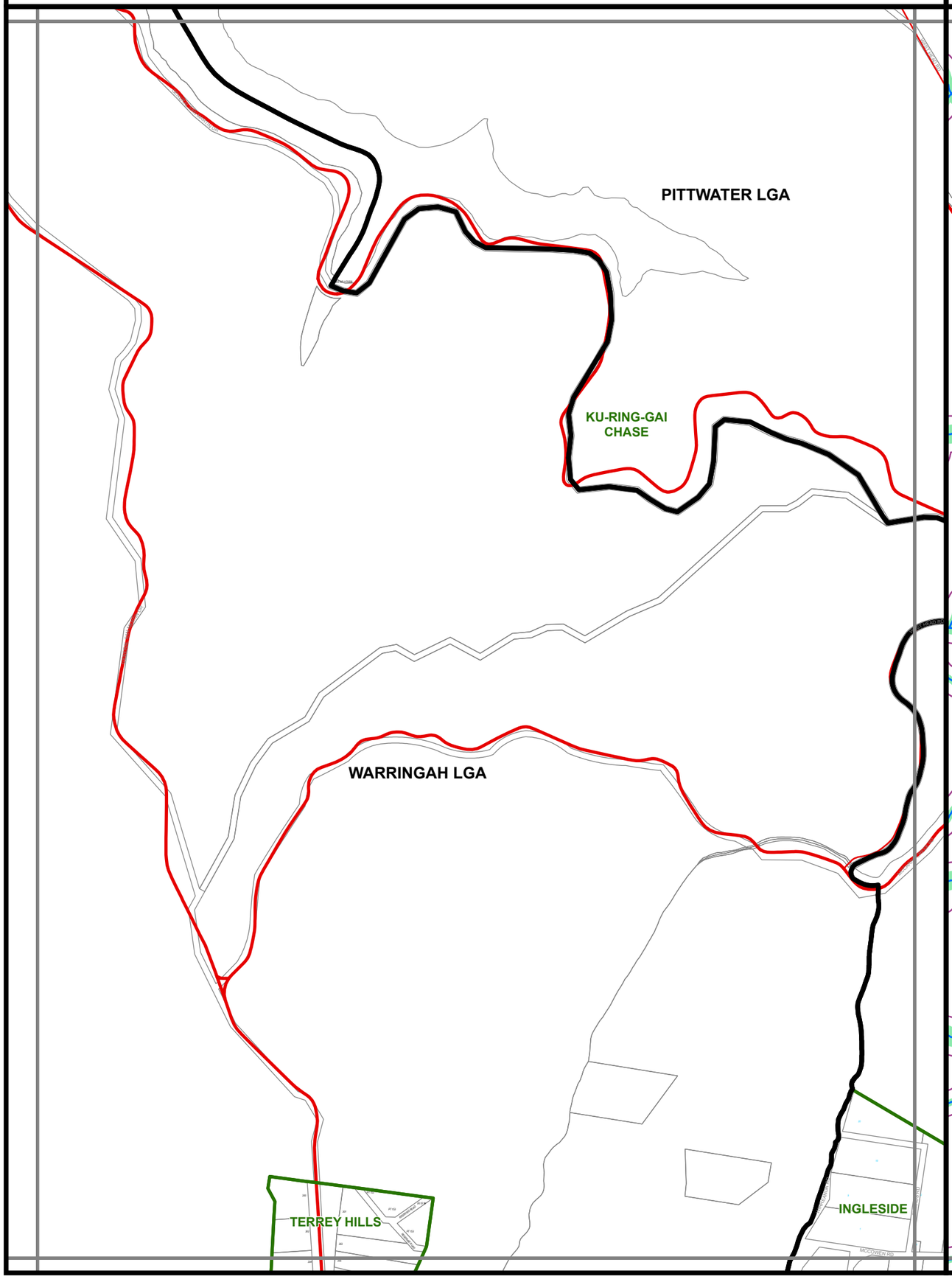

Proposed Riparian Lands Watercourses and Wetlands Map

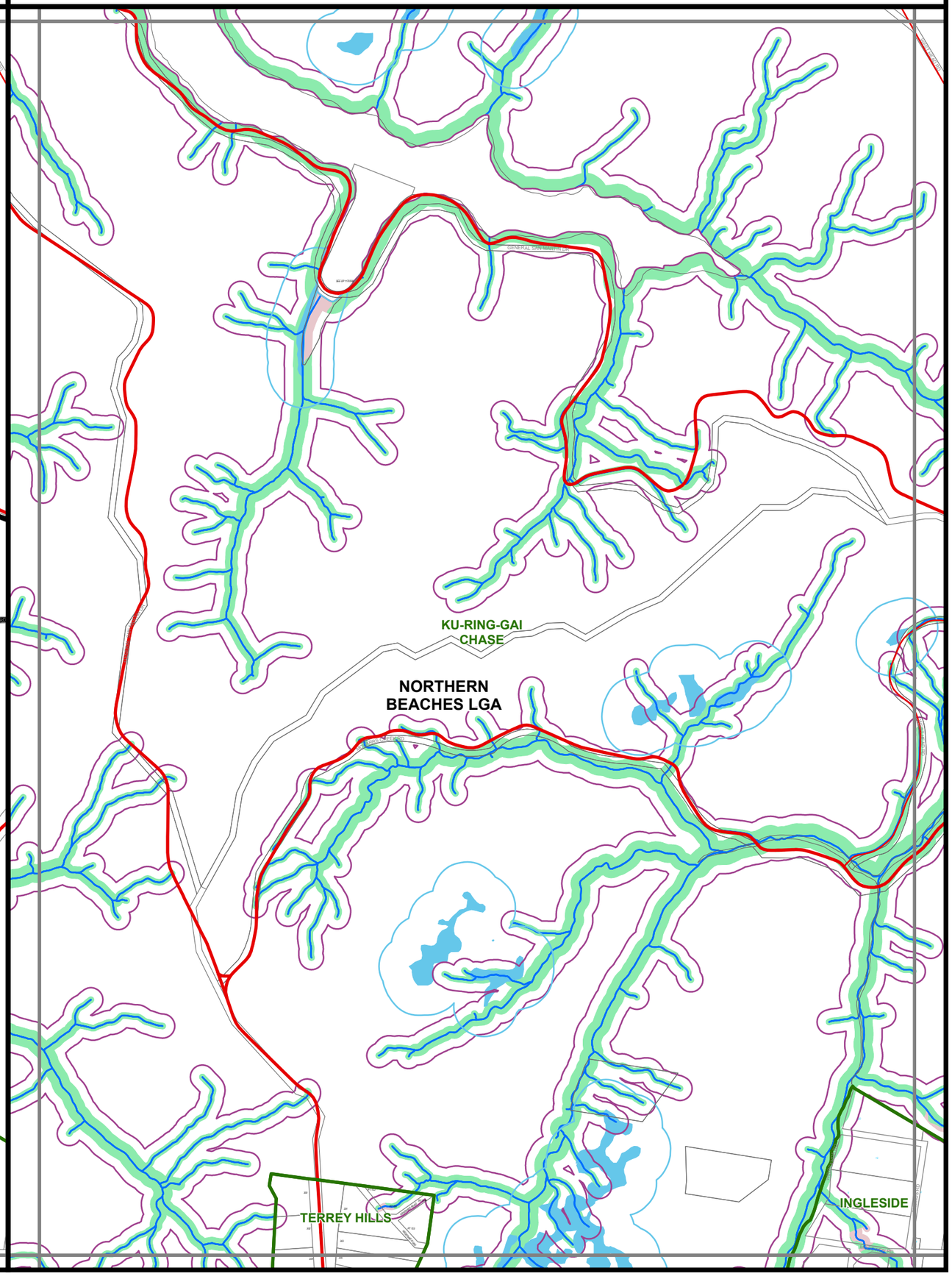

Current Wetland & Watercourse Map

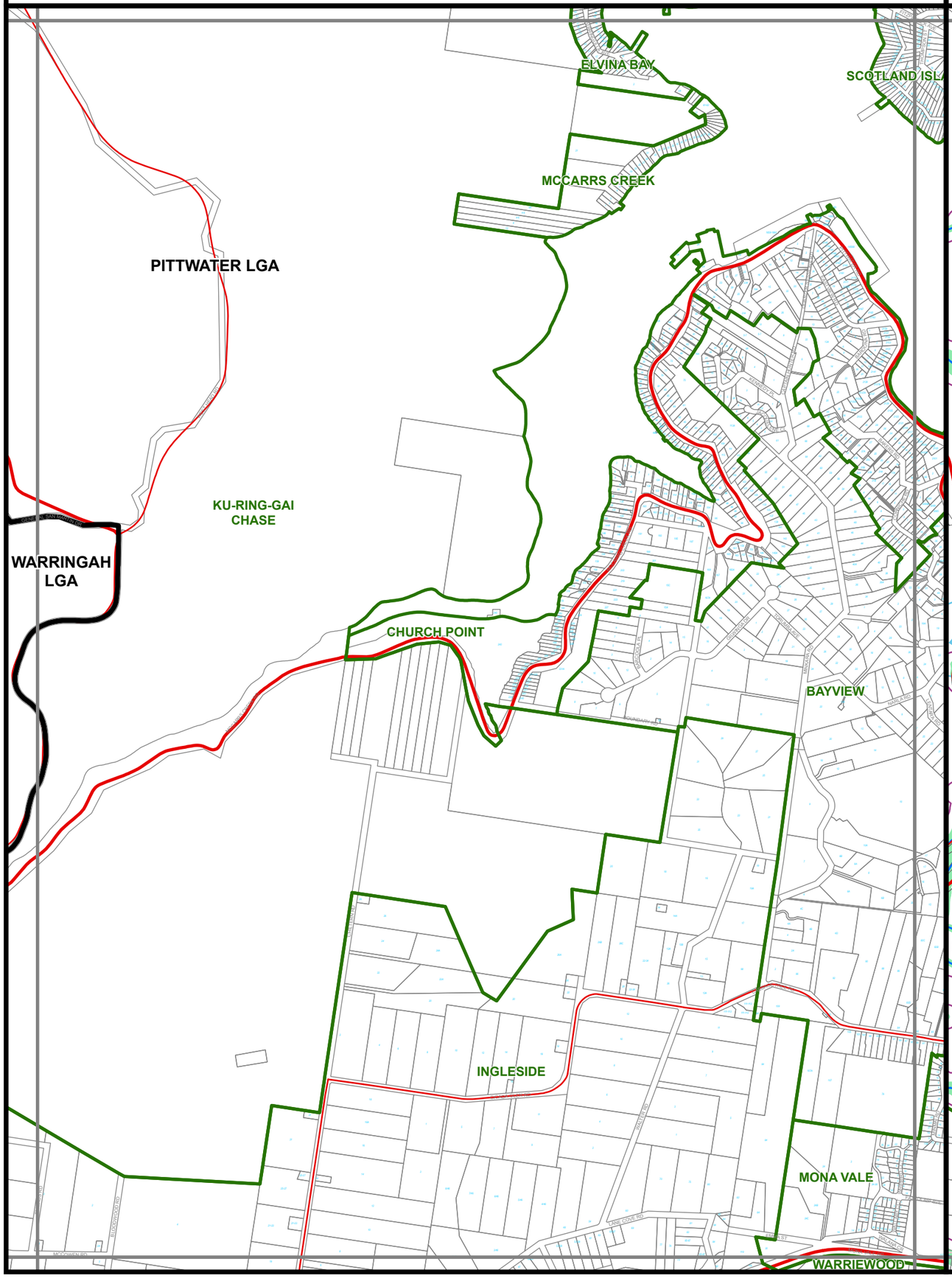

Proposed Riparian Lands Watercourses and Wetlands Map

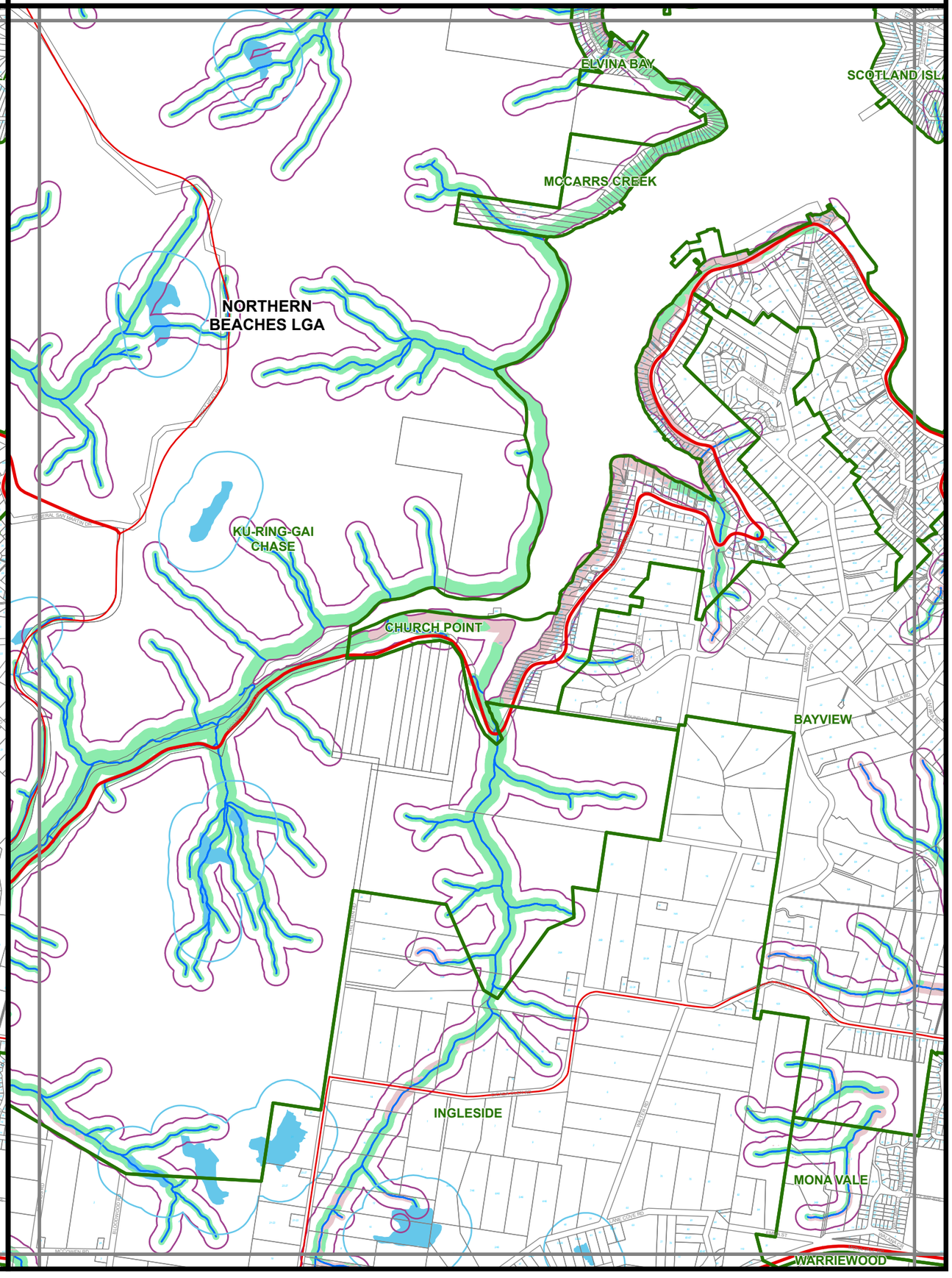

Current Wetland & Watercourse Map

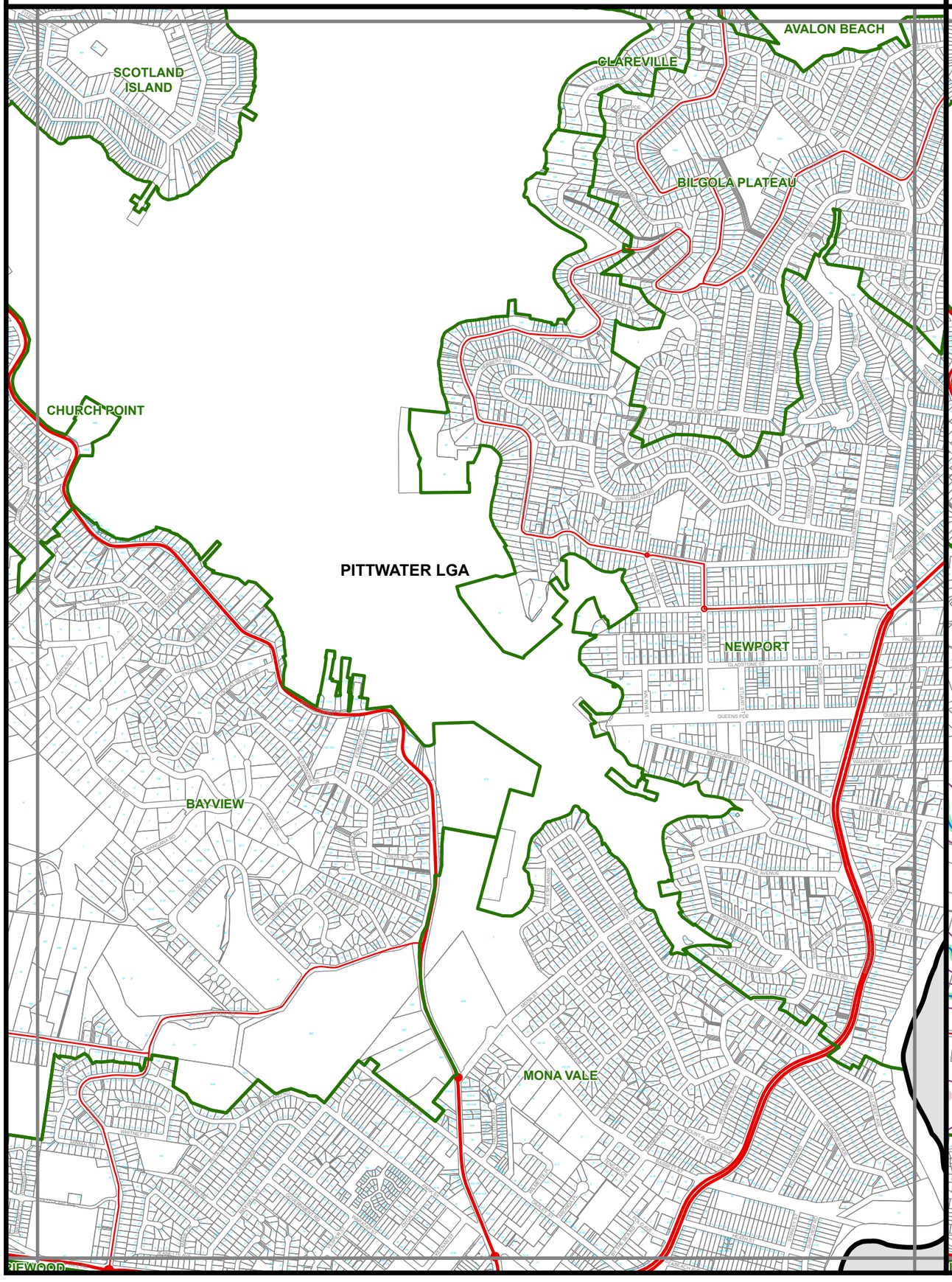

Proposed Riparian Lands Watercourses and Wetlands Map

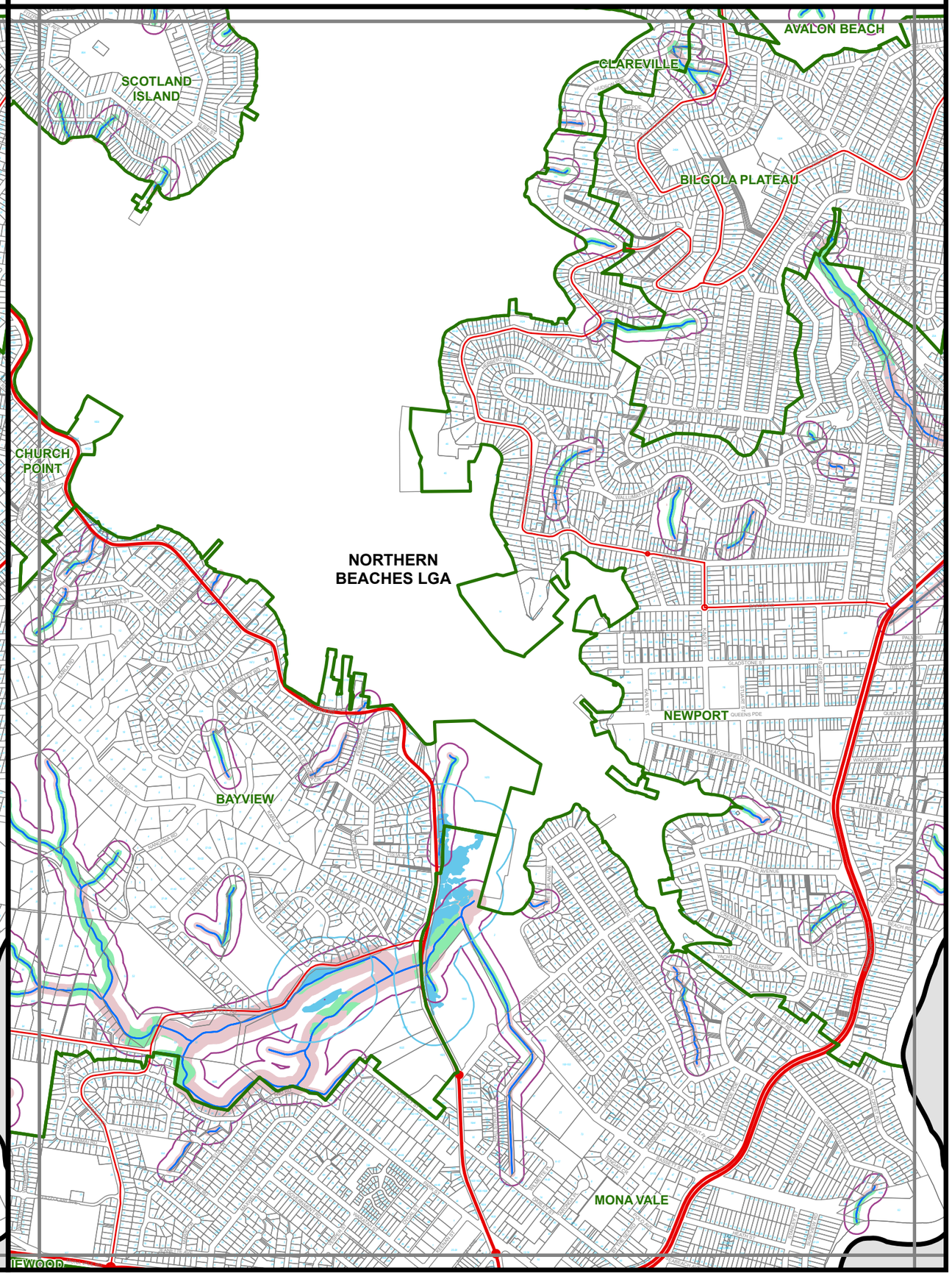

Current Wetland & Watercourse Map

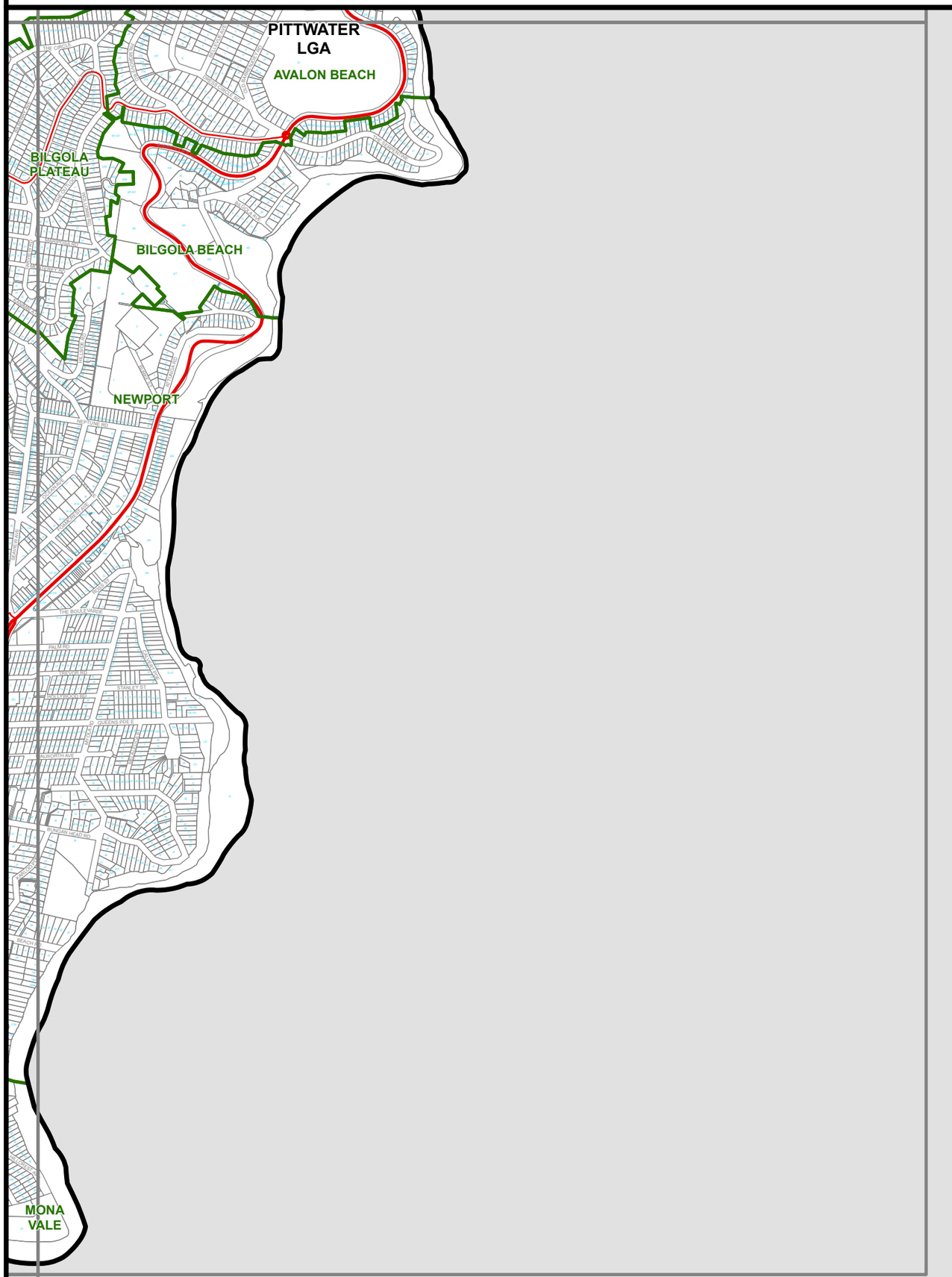

Proposed Riparian Lands Watercourses and Wetlands Map

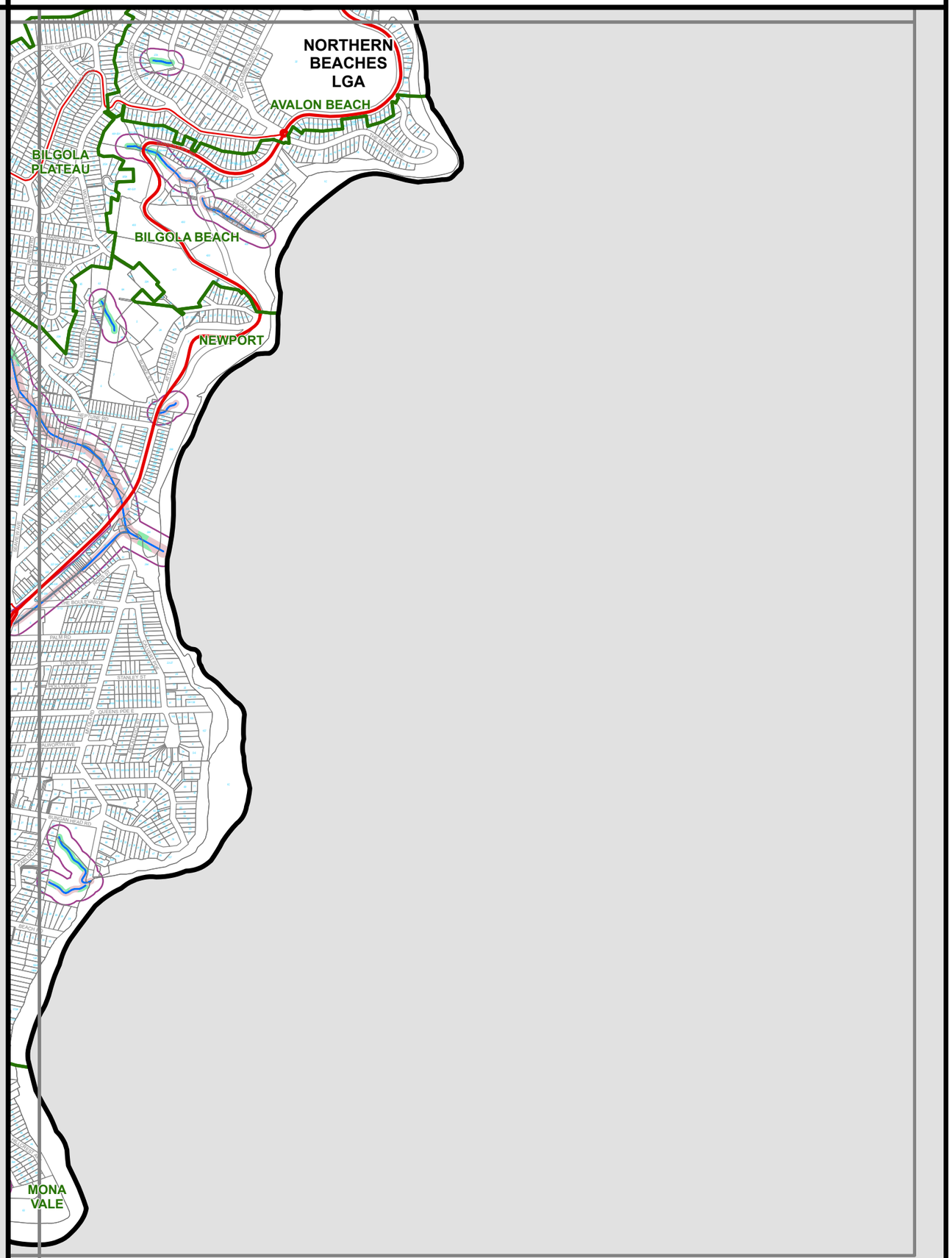

Current Wetland & Watercourse Map

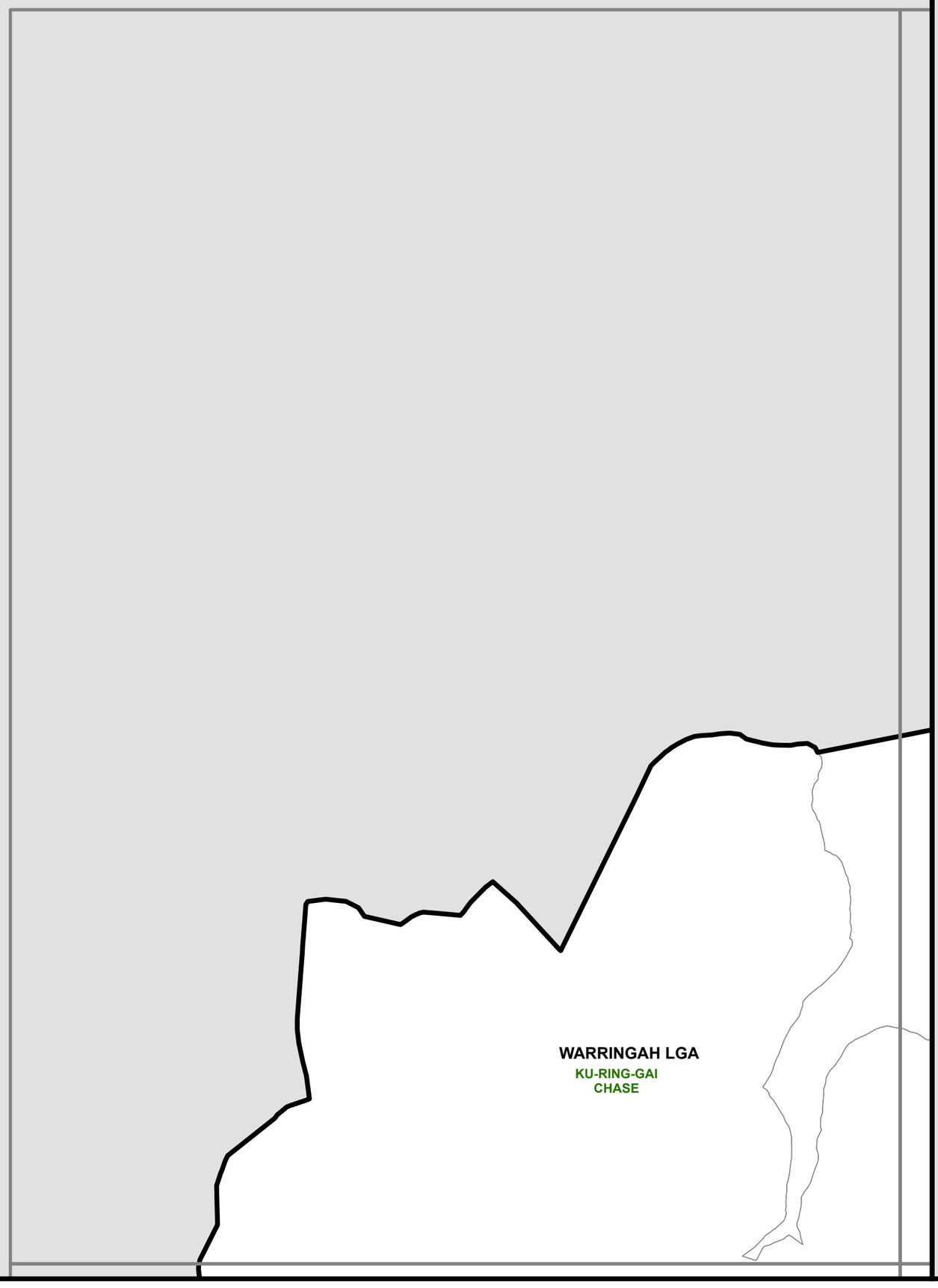

Proposed Riparian Lands Watercourses and Wetlands Map

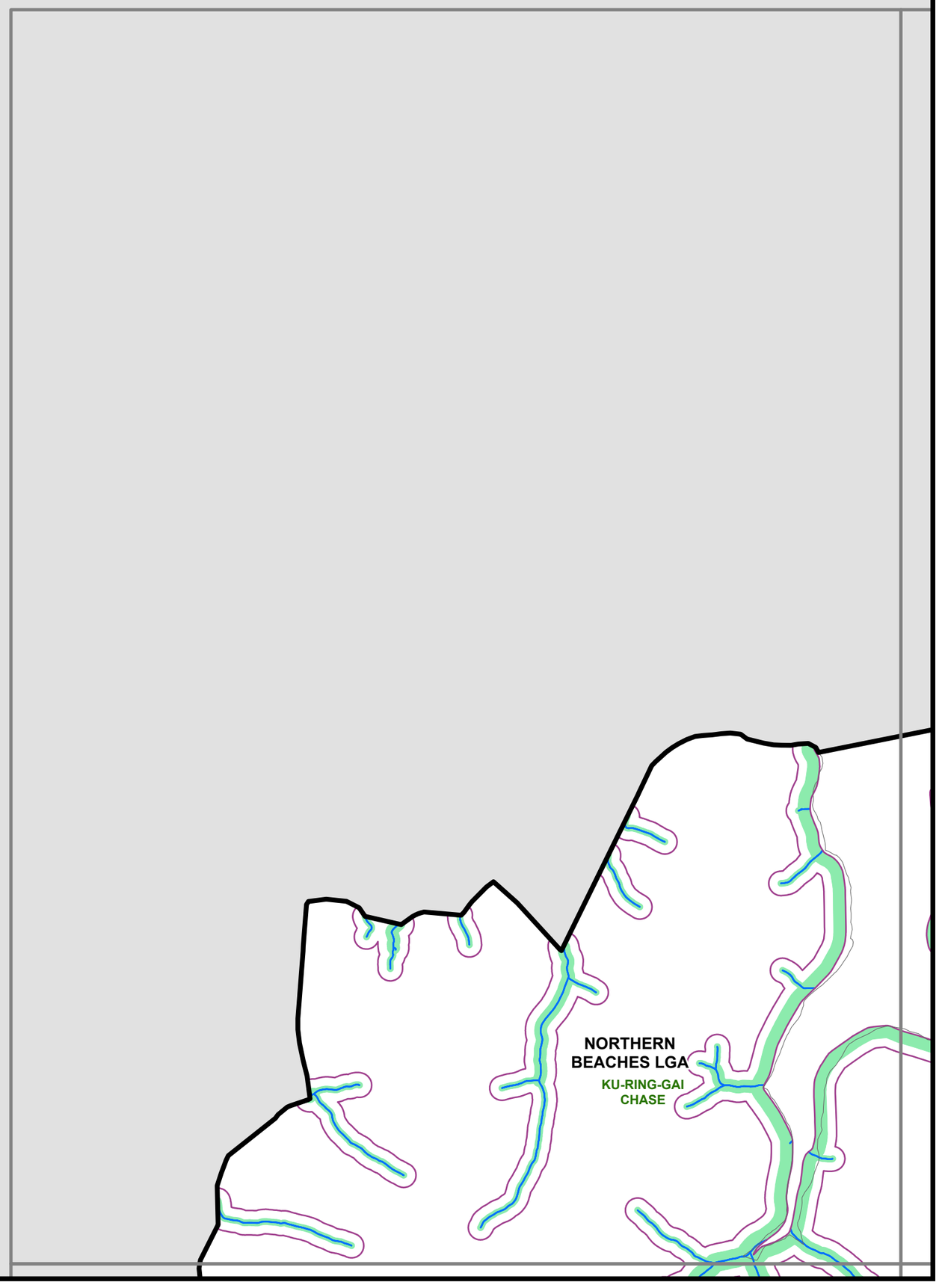

Current Wetland & Watercourse Map

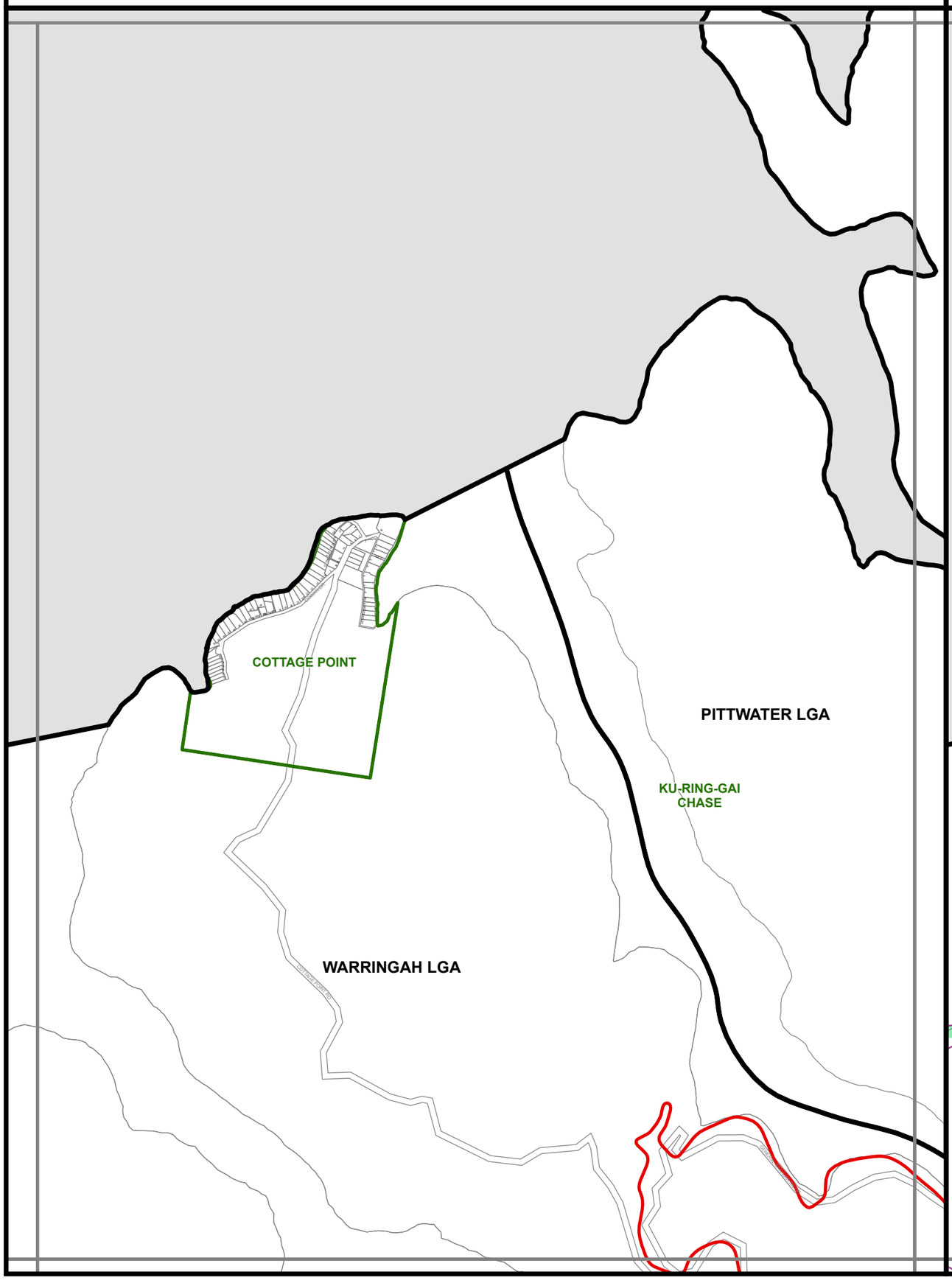

Proposed Riparian Lands Watercourses and Wetlands Map

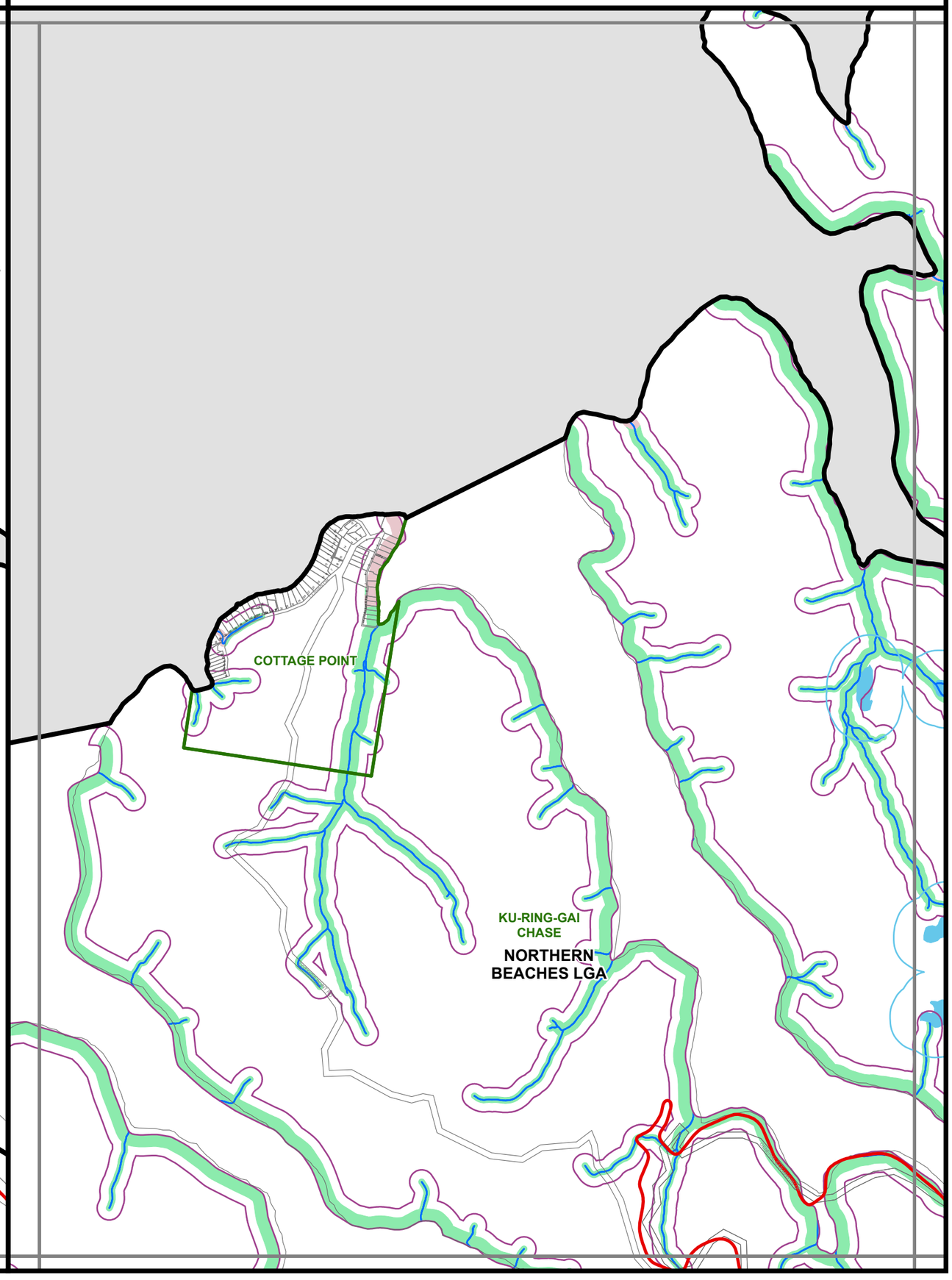

Current Wetland & Watercourse Map

KU-RING-GAI CHASE

PITTWATER LGA

WARRINGAH LGA

Proposed Riparian Lands Watercourses and Wetlands Map

KU-RING-GAI CHASE

NORTHERN BEACHES LGA

Current Wetland & Watercourse Map

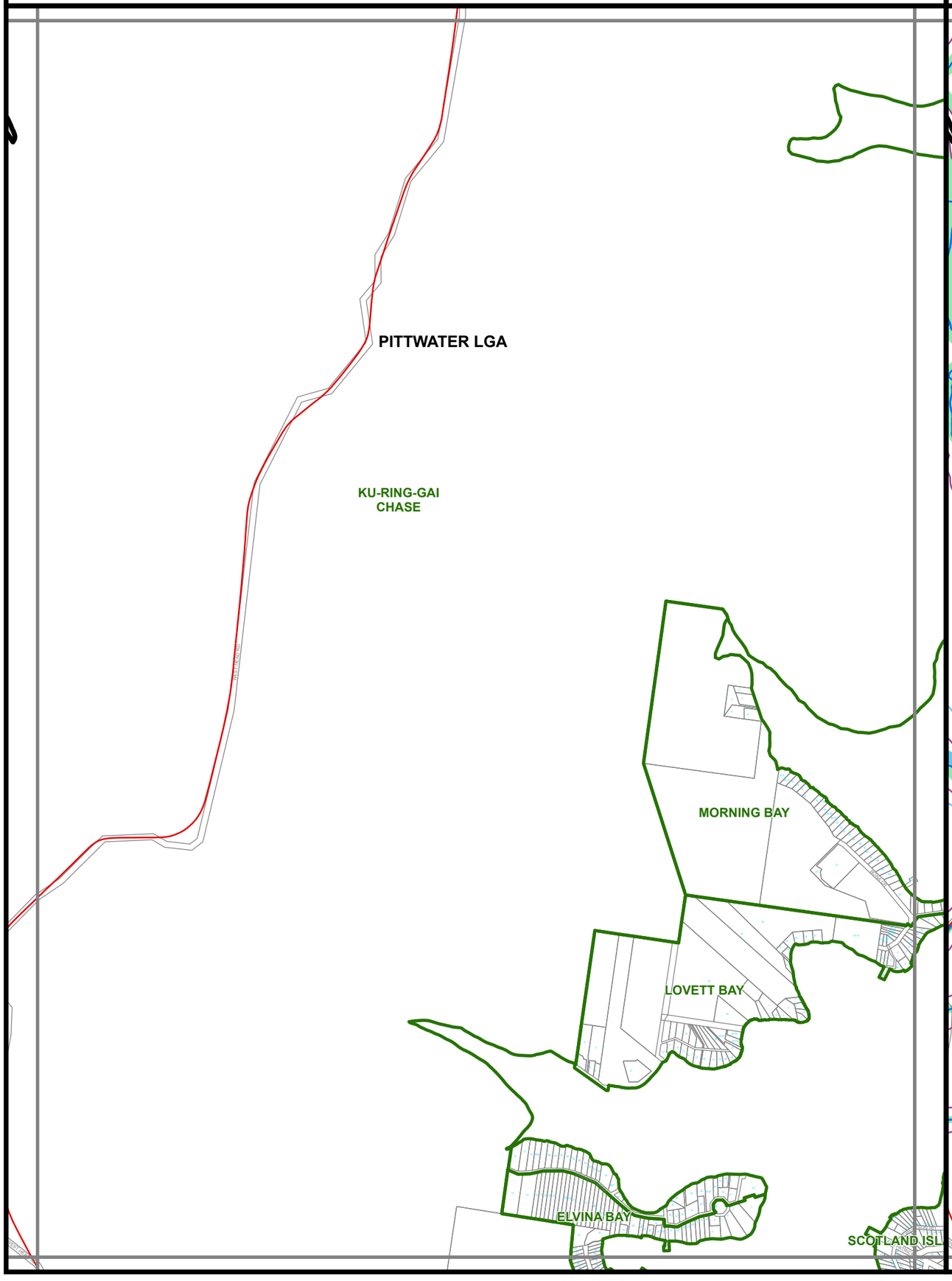

Proposed Riparian Lands Watercourses and Wetlands Map

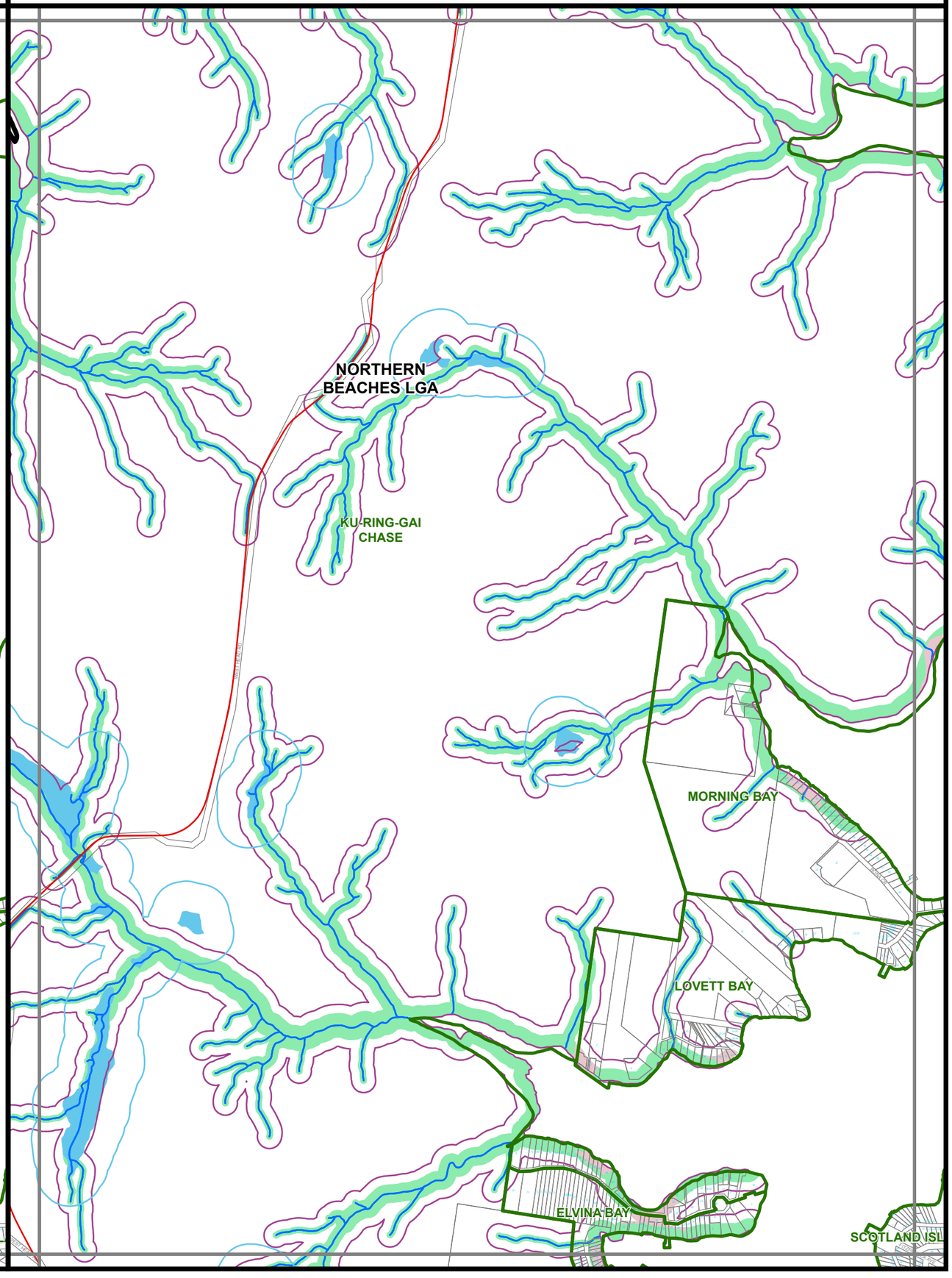

Current Wetland & Watercourse Map

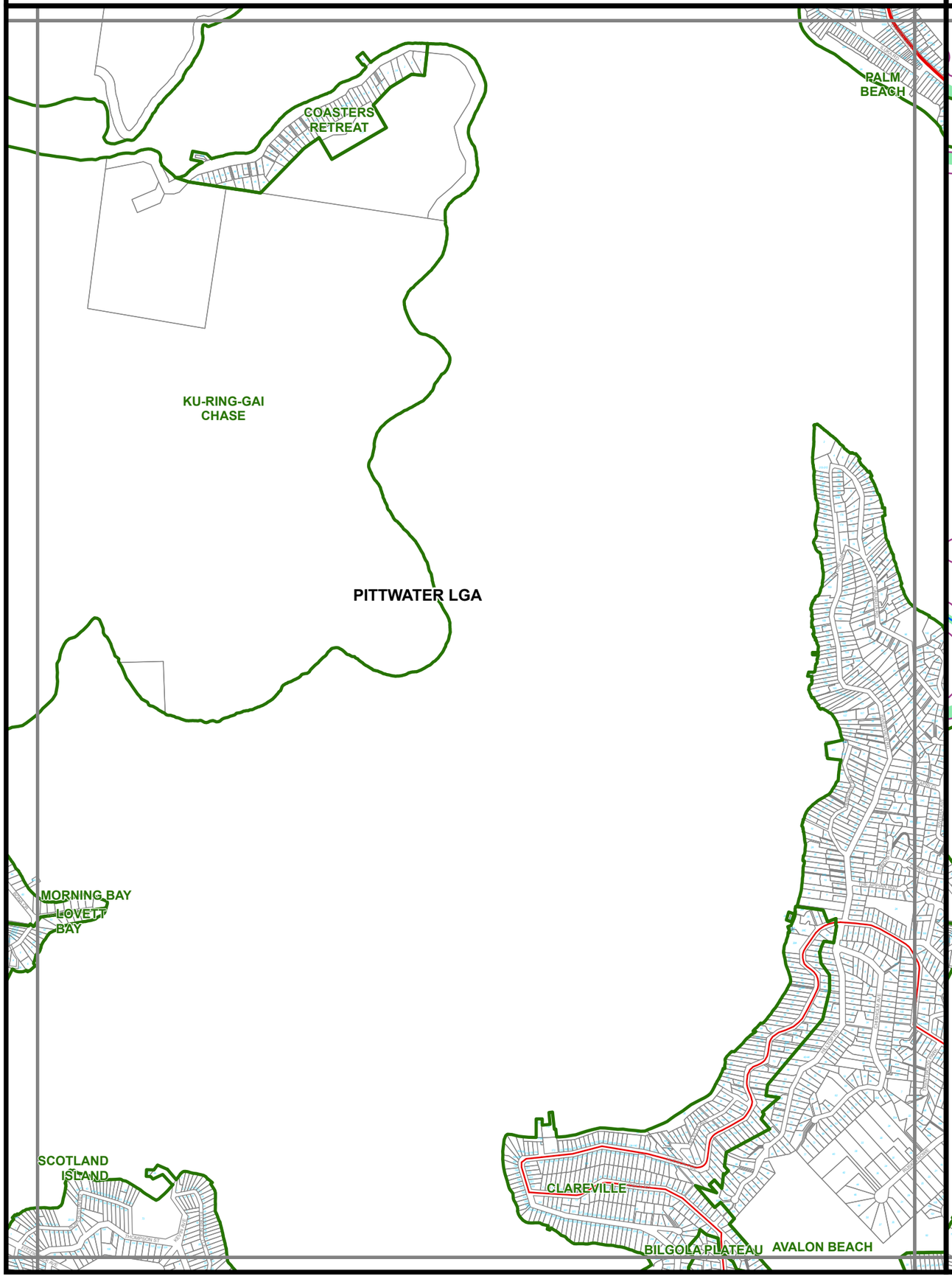

Proposed Riparian Lands Watercourses and Wetlands Map

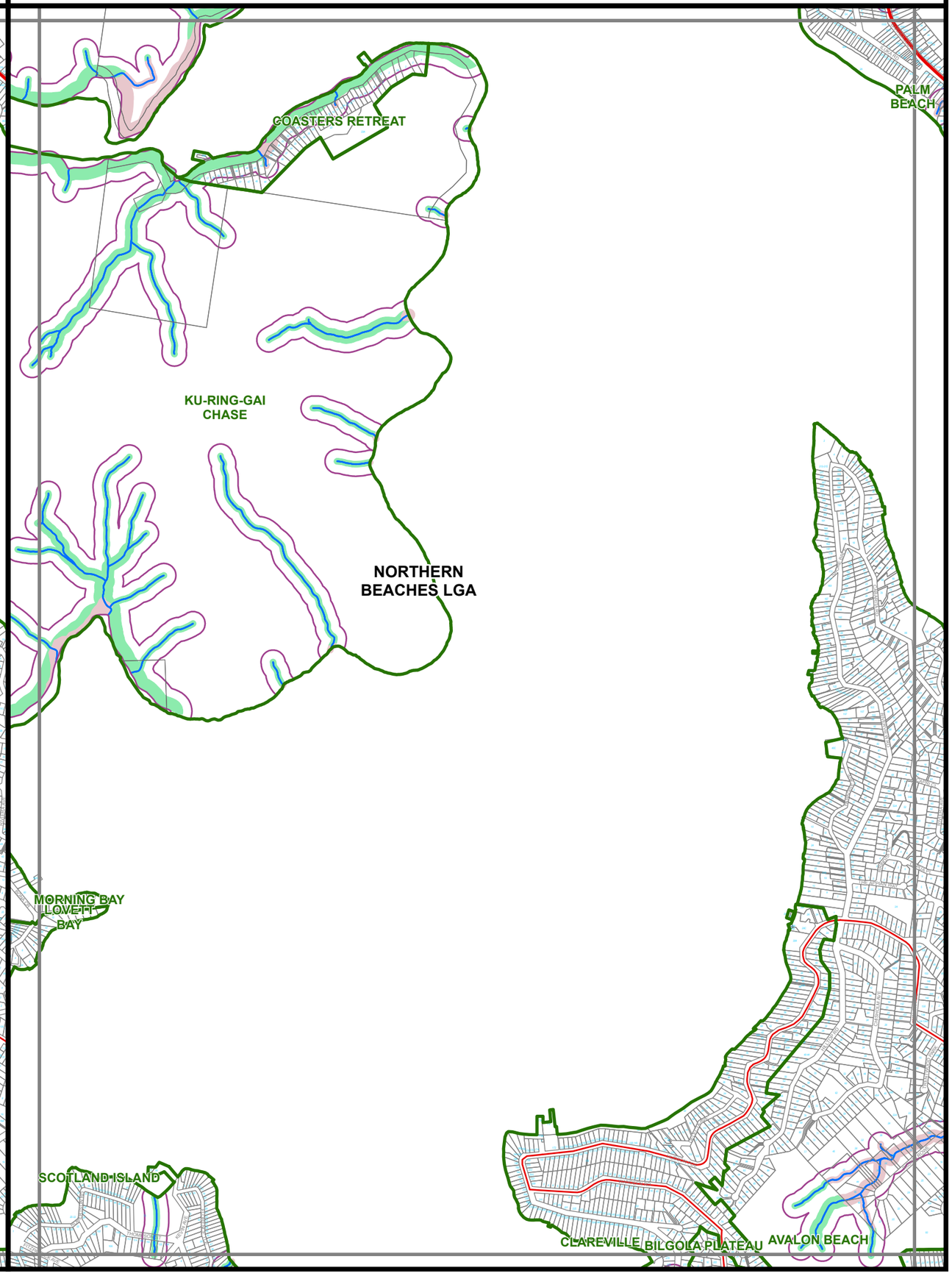

Current Wetland & Watercourse Map

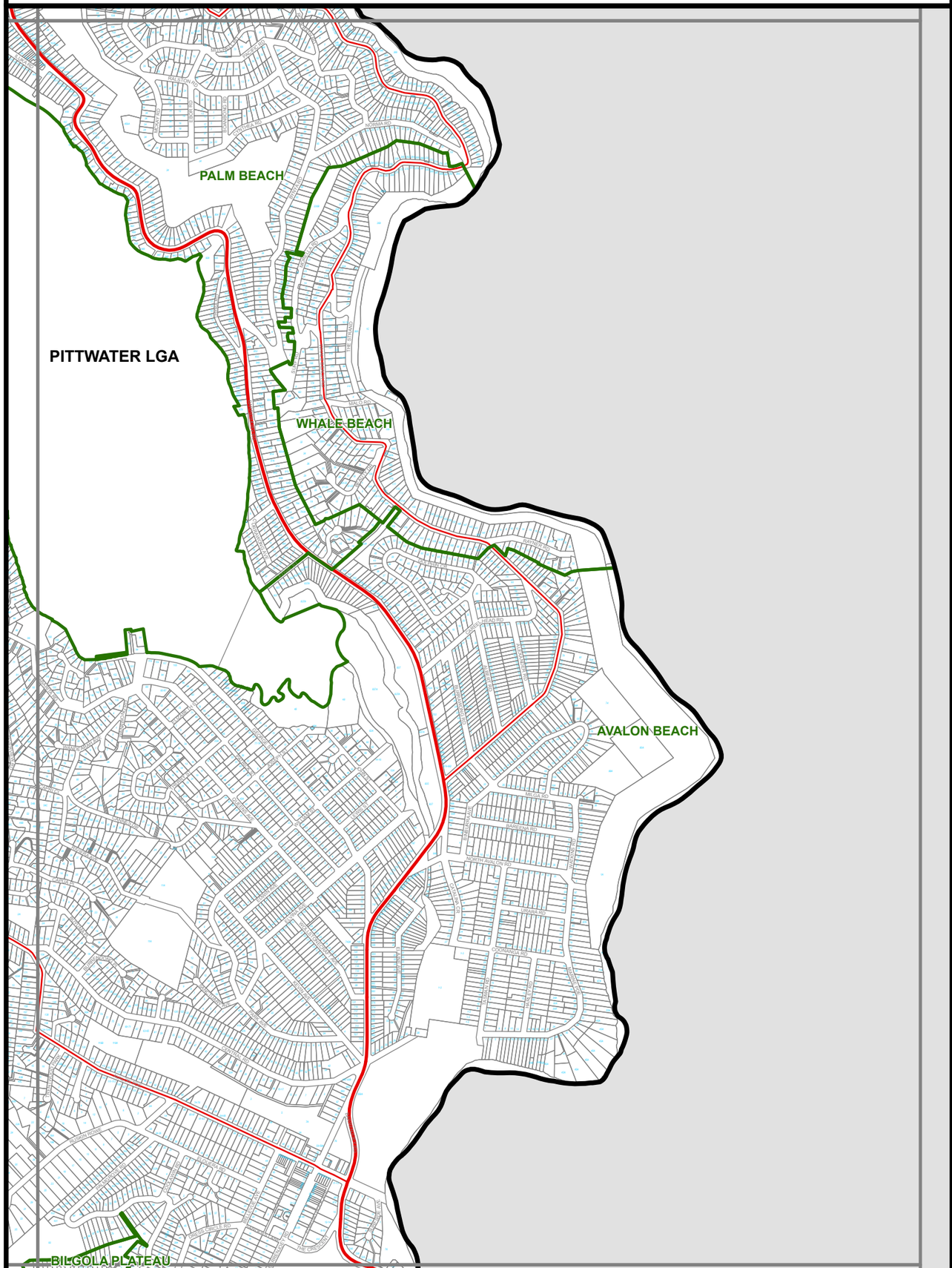

Proposed Riparian Lands Watercourses and Wetlands Map

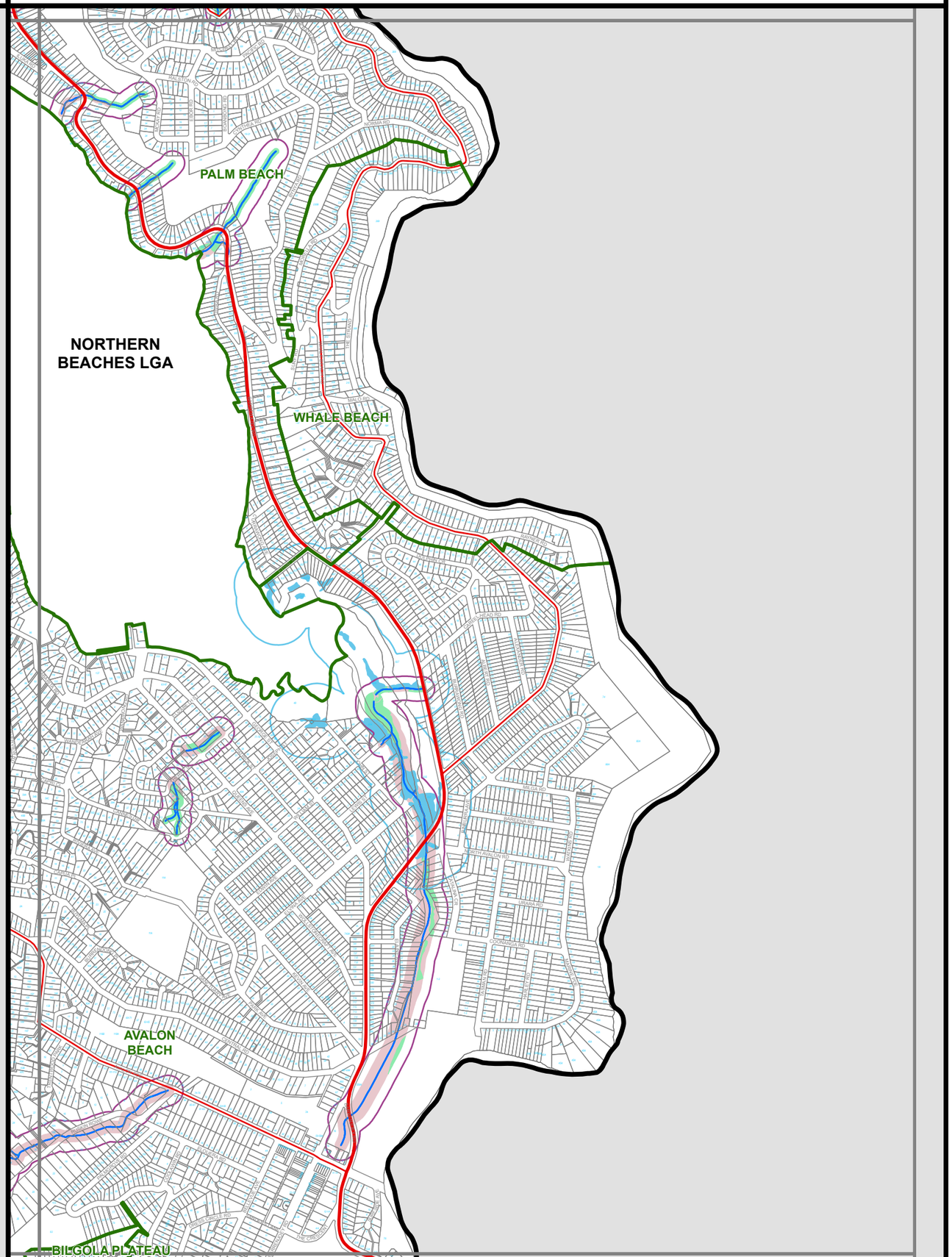

Current Wetland & Watercourse Map Grid: G3 Page 30 of 33

PITTWATER LGA
KU-RING-GAI
CHASE

Proposed Riparian Lands Watercourses and Wetlands Map Grid: G3 Page 30 of 33

NORTHERN
BEACHES LGA
KU-RING-GAI
CHASE

Current Wetland & Watercourse Map

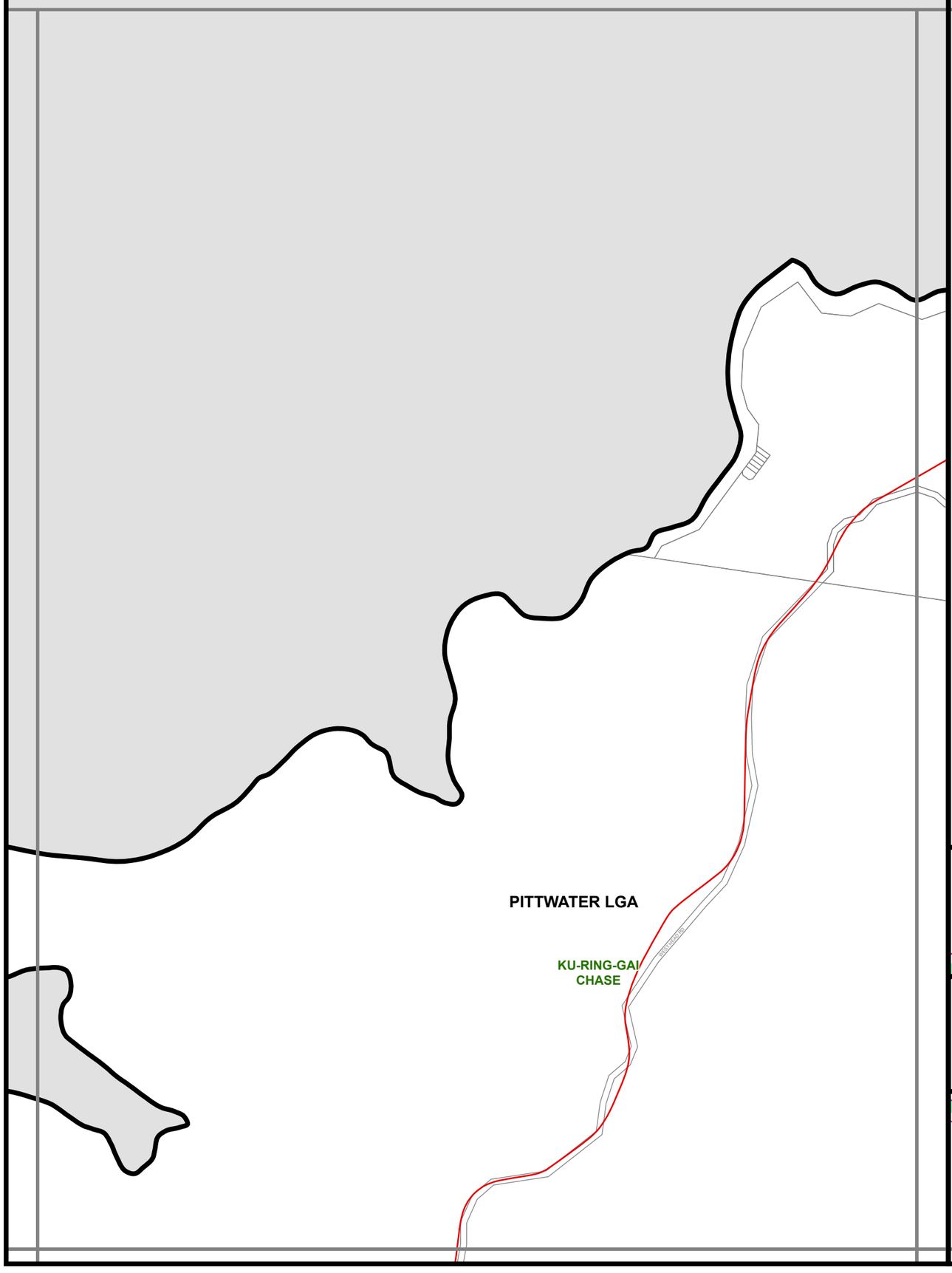

Proposed Riparian Lands Watercourses and Wetlands Map

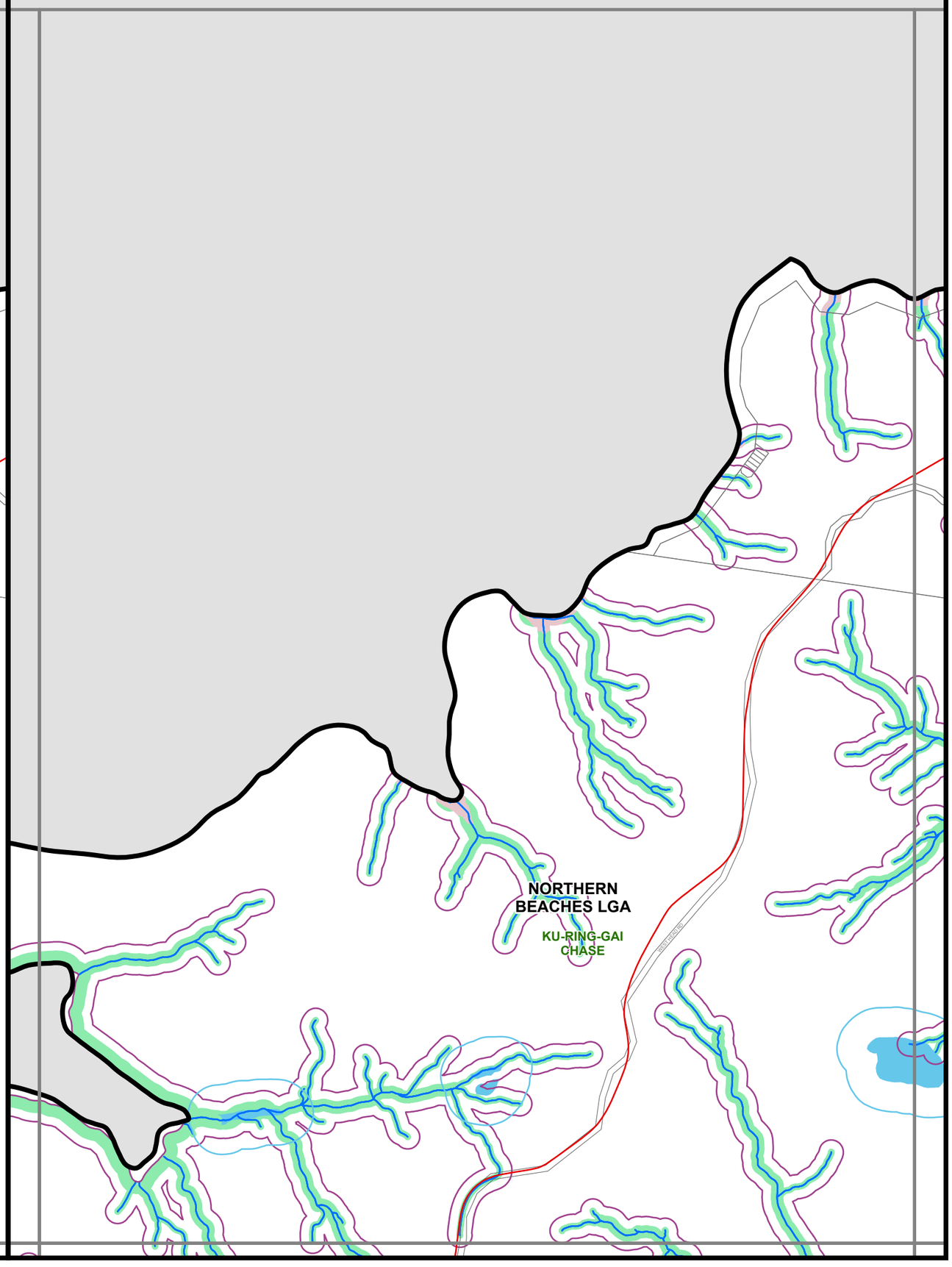

Current Wetland & Watercourse Map

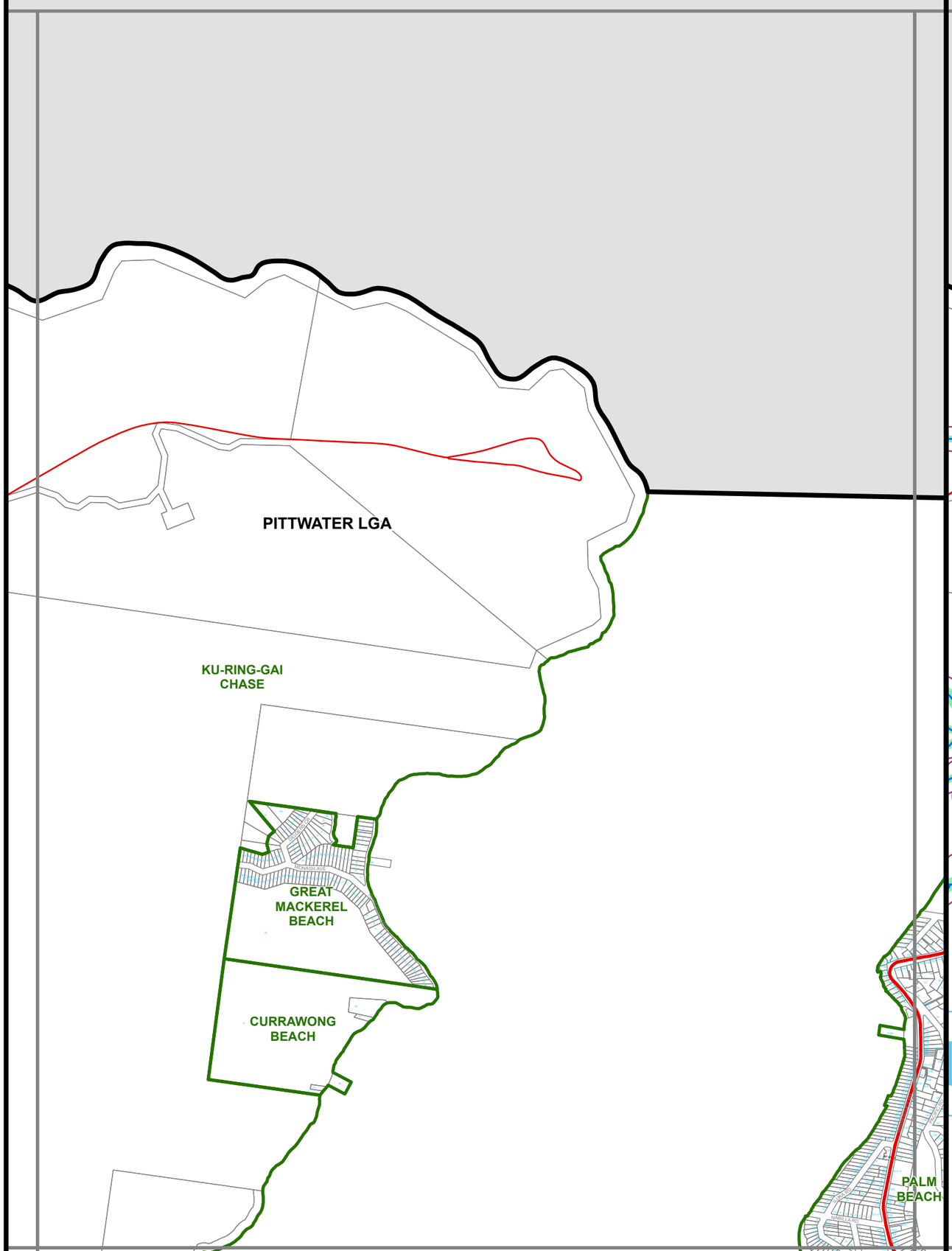

Proposed Riparian Lands Watercourses and Wetlands Map

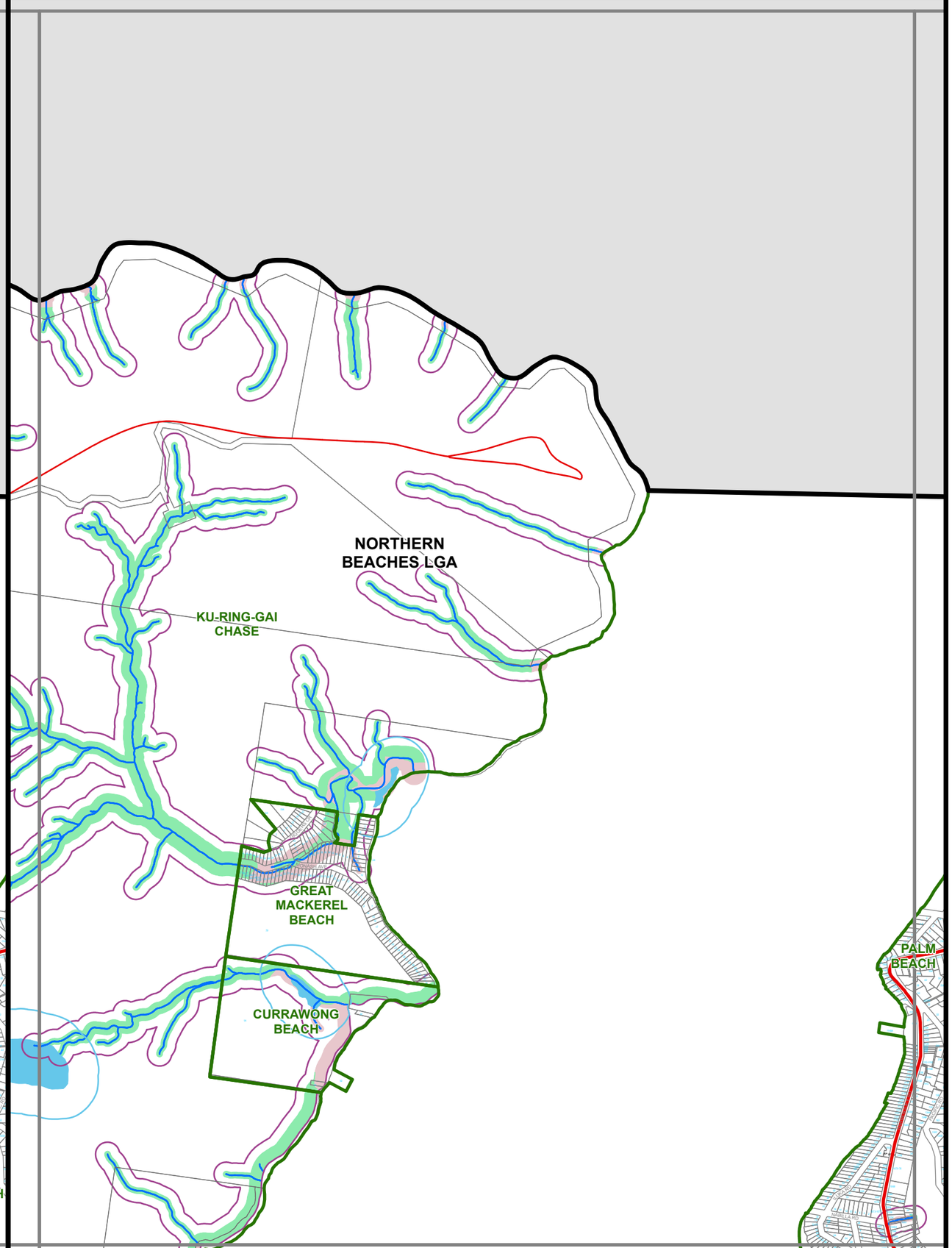

Current Wetland & Watercourse Map

Grid: G6 Page 33 of 33

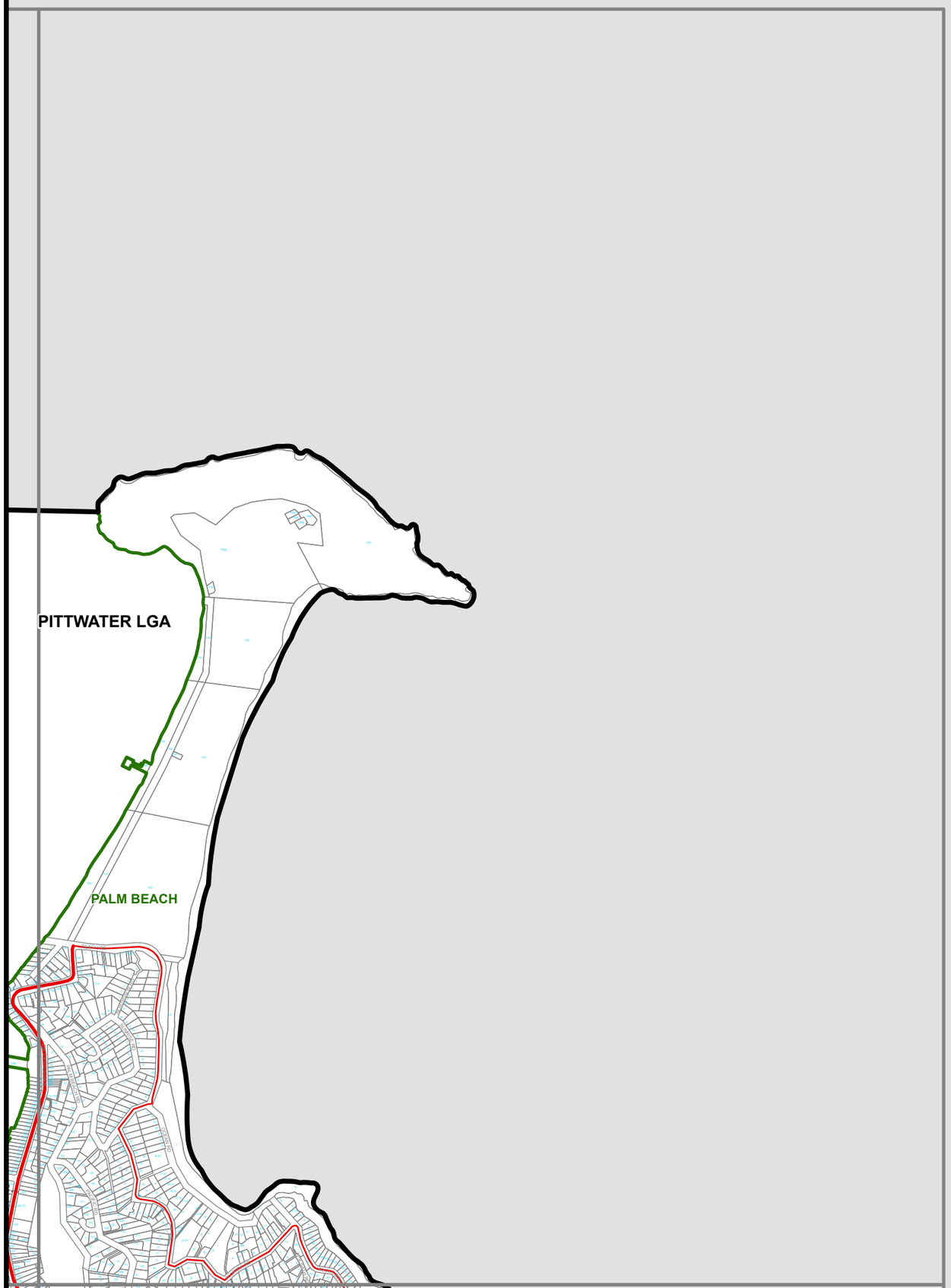

Proposed Riparian Lands Watercourses and Wetlands Map

Grid: G6 Page 33 of 33

